

12-2-1912  
A. PETITION FOR ANNEXATION TO THE  
CITY OF ST. MARYS, OHIO

VOL 8 PAGE 403

TO: THE COMMISSIONERS  
COUNTY OF AUGLAIZE,  
STATE OF OHIO

The undersigned, being the majority of the adult freeholders residing on the following described territory situated in the County of Auglaize, Township of St. Marys, and adjacent to the City of St. Marys, to-wit:

Situate and being a part of the South-east one-quarter (1/4) of Section Ten (10), Town Six (6) South, Range Four (4) East, in St. Marys Township, Auglaize County, Ohio, and being further described as follows:

Beginning at the northeast corner of Tract 4 in South Park Subdivision to the City of St. Marys, Auglaize County, Ohio, said point being in the south right-of-way line of South Park Drive, said point also being the true place of beginning -

Thence South zero degrees thirty-eight minutes West (S 0° 38' W) along the East line of Tract 4 a distance of four hundred eighty and 39/100 (480.39) feet to a point; thence north fifty-three degrees thirty minutes twenty-one seconds east (N 53° 30' 21" E) a distance of two hundred sixty and 40/100 (260.40) feet to an iron bar; thence north seventy degrees forty-two minutes east (N 70° 42' E) a distance of two hundred ninety-six and 33/100 (296.33) feet to an iron bar; thence north twenty-one degrees fifty-three minutes west (N 21° 53' W) along the West right-of-way line of State Route 66 a distance of three hundred fifty-two and 86/100 (352.86) feet to an iron bar; thence south eighty-four degrees twenty-nine minutes west (S 84° 29' W) a distance of ninety-two and 83/100 (92.83) feet to an iron bar; thence south seventy degrees forty-two minutes west (S 70° 42' W) along the South right-of-way line of South Park Drive a distance of two hundred seventy-five and 26/100 (275.26) feet to the place of beginning -

Containing 3.966 acres of land more or less; an accurate map of which territory is hereto attached;

respectfully petition that the said above described territory be annexed to the City of St. Marys, Ohio.

And BARRETT G. KEMP

is hereby authorized to act as agent of the petitioners in securing such annexation.

Russell Royer

Russel C Blocher

Russel C. Blocher

Thomas A. Vanderhorst

Thomas A. Vanderhorst

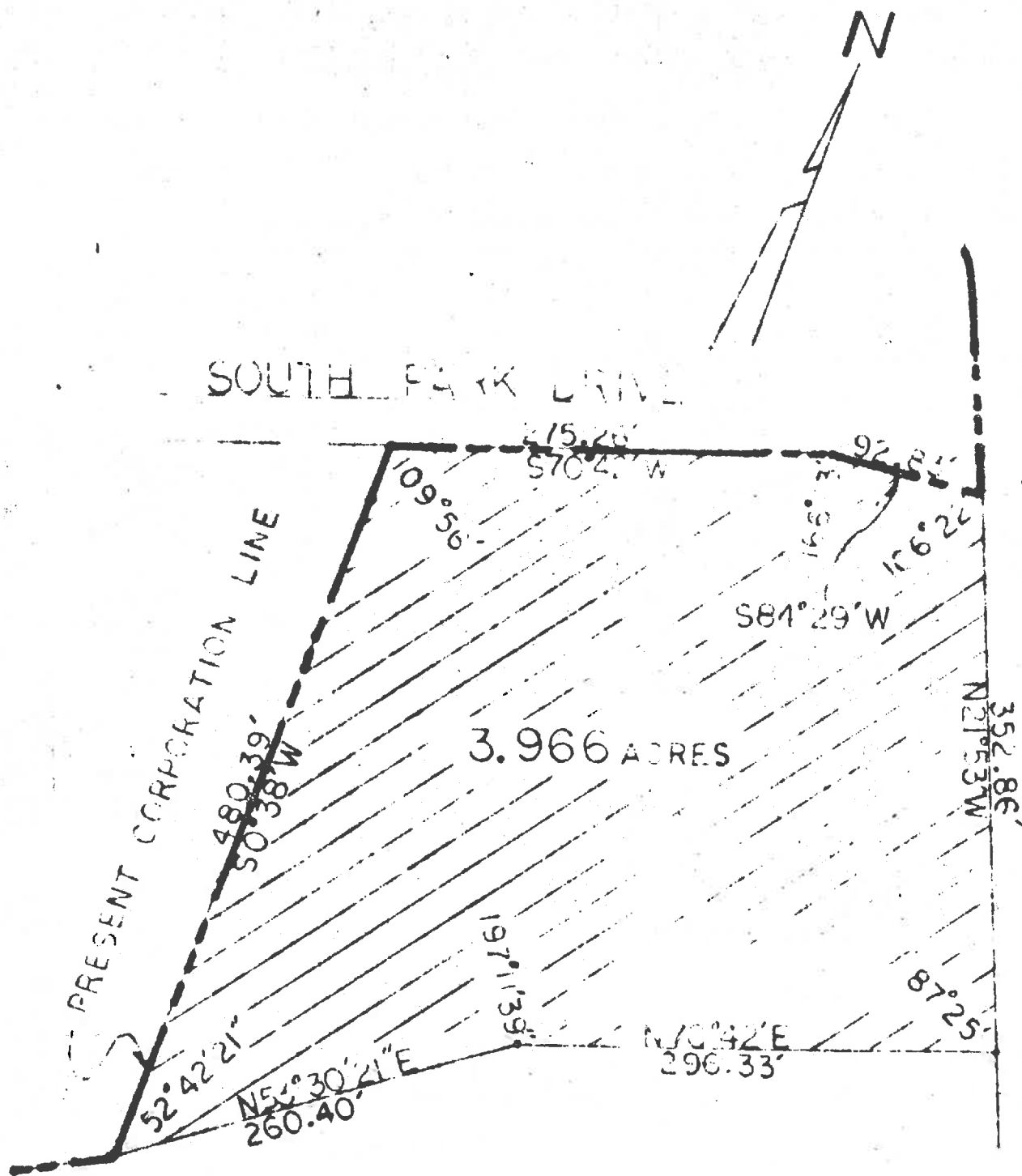
Edna O. Vanderhorst

Edna O. Vanderhorst

1009  
1009 - 126 - Jan 4 - 1912

# AREA PETITIONED FOR ANNEXATION TO THE CITY OF ST. MARNS, AUGLAIZE COUNTY,

PART OF THE SOUTHWEST 1/4 OF SECTION 10, TOWNSHIP 1 SOUTH,  
RANGE 4 EAST. (ST. MARNS TOWNSHIP)

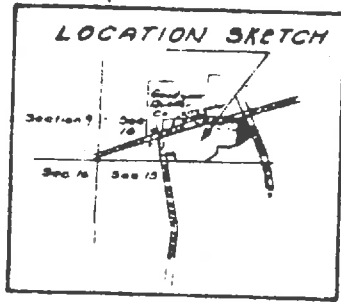


STATE RECORD CO

✓ - AREA TO BE ANNEXED

SCALE: 1" = 100'

SEE CITY ENGINEERS RECORD 107 FOR SURVEY OF THIS AREA



DEDICATION

Know all men by these presents that the undersigned owners of the land shown on the accompanying plat do hereby certify that they are of legal age and of sound mind and hereby dedicate the streets and easements as shown to the public use forever.

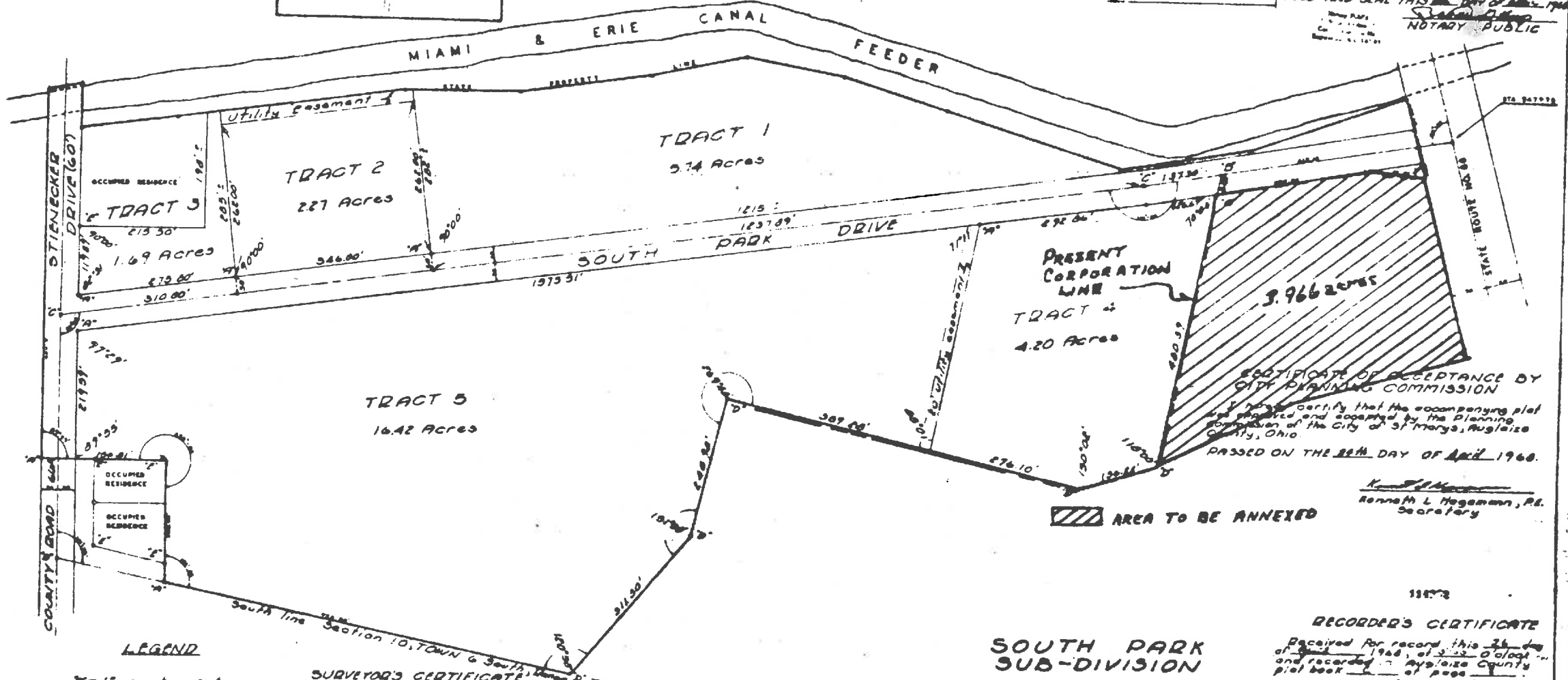
WITNESS OUR HAND THIS 28th DAY OF April 1960

Witnessed  
*[Signature]*  
*[Signature]*

STATE OF OHIO, COUNTY OF AUGLAIZE, ss:  
 Before me, a Notary Public in and for said county, personally appeared the above named owners, who acknowledged the sign-  
 ing of the foregoing dedication to be their free act and deed.

IN WITNESS WHEREOF, I HAVE FIRED MY HAND AND SEAL THIS 28th DAY OF April 1960

*[Signature]*  
 NOTARY PUBLIC



County Commissioners' Office  
Auglaize County, Ohio  
February 8th, 1972

The Board of County Commissioners met this day in special session with the following members present:

Paul F. Reinhart

Virgel H. Nieter

Hiram Katterheinrich

Mr. Nieter made the motion that the following be adopted:

R E S O L U T I O N

WHEREAS, B G. Kemp-- attorney-at-law, St. Marys, Ohio acting as agent for Russell C. Blocher, and others did this day file with the Board of County Commissioners a Petition for annexation of lands to the city of St. Marys, Ohio--- with an accurate map of said territory sought to be annexed attached; and

WHEREAS, copy of said petition as above mentioned and filed with the Board of County Commissioners does appear on page: 425 of this county commissioners journal # 59; therefore be it

RESOLVED, that the Board does this day accept the above mentioned petition and after advertisement has been made according to law--- ( section 709.03.1) revised code of Ohio----- the Board will hold a Hearing on said petition on the 11th day of April, 1972 at 10:30 o'clock A.M. at the office of said Board of County Commissioners, basement of county courthouse; and be it further

RESOLVED, that a copy of this resolution be given to said agent- B G. Kemp.

Mr. Katterheinrich seconded the motion, and the roll being called on its adoption- the vote resulted as follows:

Mr. Reinhart yes; Mr. Nieter yes; Mr. Katterheinrich yes.

cc: agent  
county engineer ( F Kolter- deputy)  
county auditor (V.E. Doenges)

please note: this office must have copies of:  
the legal notice that you send to newspaper  
certification of publication

4259  
426

step # 3- copy of legal notice

8 PAGE 407

not filed with the Board

CERTIFICATE OF PUBLICATION

State of Ohio, Auglaize County, ss:

On this 1st day of March 1972 personally appeared before the undersigned, a Notary Public within and for said county and state, G. Winget, who being duly sworn states on oath that she is Assistant Business Manager of the St. Marys Evening Leader, a newspaper published daily at St. Marys, county of Auglaize, State of Ohio, and that same is of general circulation in said county, and that the notice, a true copy of which is hereto annexed; was published in said newspaper 4 weeks in its issues of the 10th -17th- and 24th of February and 1st of March, 1972.

Subscribed and sworn to me this 1st day of March, 1972.

s/ Kathryn C. Geiger  
Notary Public

2029 346

**LEGAL NOTICE**

Notice is hereby given that on the 8th day of February, 1972, there was presented to the Board of County Commissioners, County of Auglaize, State of Ohio, a petition signed by a majority of adult freeholders residing in the following described territory situated in the County of Auglaize, Township of St. Marys, and adjacent to the City of St. Marys, to-wit:

Situate and being a part of the South-east one-quarter (1/4) of Section Ten (10), Town Six (6) South, Range Four (4) East, in St. Marys Township, Auglaize County, Ohio, and being further described as follows:

Beginning at the northeast corner of Tract 4 in South Park Subdivision to the City of St. Marys, Auglaize County, Ohio, said point being in the South right-of-way line of South Park Drive, said point also being the true place of beginning; thence South zero degrees thirty-eight minutes West (S0 degrees 38' W) along the East line of Tract 4 a distance of four hundred eighty and 39-100 (480.39) feet to a point; thence North fifty-three degrees thirty minutes twenty-one seconds east (N53 degrees 30' 21" E) a distance of two hundred sixty and 40-100 (260.40) feet to an iron bar; thence North seventy degrees forty-two minutes East (N70 degrees 42' E) a distance of two hundred ninety-six and 33-100 (296.33) feet to an iron bar; thence North twenty-one degrees fifty-three minutes west (N 21 degrees 53' W) along the West right-of-way line of State Route 66 a distance of three hundred fifty-two and 86-100 (352.86) feet to an iron bar; thence South eighty-four degrees twenty-five minutes west (S 84 degrees 25' W) a distance of ninety-two and 83-100 (92.83) feet to an iron bar; thence South seventy degrees forty-two minutes west (S 70 degrees 42' W) along the South right-of-way line of South Park Drive a distance of two hundred seventy-five and 26-100 (275.26) feet to the place of beginning; containing 3.968 acres of land, more or less, saying therein that said territory be annexed to the City of St. Marys in the manner provided by law and designating the undersigned as their agent in securing such annexation.

Said Board of County Commissioners is fixed the 11th day of April, 1972, and the time for said hearing is fixed at 10:30 A.M. of the above date, for hearing of said petition at the office of the Commissioners Wapakoneta, Ohio, Auglaize County Court House.  
Barrett G. Kemp,  
Agent for the Petitioners  
Feb. 10-17-24-Mar. 1-72

**CERTIFICATE OF PUBLICATION**

**STATE OF OHIO, AUGLAIZE COUNTY, ss:**

On this 1st day of March A. D. 1972

personally appeared before the undersigned, a Notary Public within and for said County and State, **G. WINGET**, who being duly sworn states on oath that (he)(she) is Assistant Business Manager of **THE ST. MARYS EVENING LEADER**, a newspaper published daily at St. Marys, County of Auglaize, State of Ohio, and that the same is of general circulation in said County, and that the notice, a true copy of which is hereto annexed, was published in said newspaper 4 weeks in its issues of the 16th, 17th, and 24th of February and 1st of March A. D. 1972

Subscribed and sworn to me this 1st day of March A. D. 1972

Pr's Fees \$

Affidavit

*Richard T. [Signature]*  
Notary Public

Total, \$

County Commissioners' Office  
Auglaize County, Ohio  
April 11th, 1972

The Board of County Commissioners met this day in special session with the following members present:

Paul F. Reinhart

Virgel H. Nieter

Hiram Katterheinrich  
(Wm. Link)

Mr. Katterheinrich made the motion that the following be adopted:  
( Wm. Link)

R E S O L U T I O N

WHEREAS, this being the date set in their order of February 8th, 1972 to Hold a Hearing on the annexation of lands to the city of St. Marys, Ohio----- per the original petition filed with this Board-----Journal # 59- page: \_\_\_\_\_ and

WHEREAS, the proper advertisement having been made according to law; and certification of publication in connection with same filed with this office by B. G. Kemp-- attorney-at-law-- agent for said annexation; and

WHEREAS, there being no one appearing at the Hearing against the annexation at the office of the Board of County Commissioners at the specified time and date; therefore be it

RESOLVED, that the Board of County Commissioners do hereby grant the request of the Petitioners, Russell C. Blocher, and others to annex lands so described in their original petition; and be it further

RESOLVED, that a copy of this resolution be given to said B G. Kemp-- agent for the above mentioned proceedings in connection with same; from the office of the Board of County Commissioners.

Mr. Nieter seconded the motion, and the roll being called on its adoption-- the vote resulted as follows:

Mr. Reinhart yes;

Mr. Nieter yes;

Mr. Katterheinrich yes.  
( Mr. Link-yes.)

cc: agent for petitioners  
county engineer

424  
Page 506



step # 6:

8 MAY 411

AFFIDAVIT

I, Alberta Maxson, clerk of the Board of Auglaize County Commissioners do hereby certify that the following transactions concerning the annexation of land to the city of St. Marys, Ohio, do appear in County Commissioners journal # 59---- as designated:

Journal # 59	page: <u>425</u>	under date of Feb. 8th, 1972 copy of petition for annexation of lands to city of St. Marys, Ohio
Journal # 59	page: <u>426</u>	under date of Feb. 8th, 1972 county commissioners resolution accepting petition-- setting date of Hearing
Journal # 59	page: <u>not filed</u>	copy of legal notice
Journal # 59	page: <u>546</u>	affidavit from agent-- certification of publication
Journal # 59-	page: <u>546</u>	resolution granting request for annexation- per original petition

Date: April 11th, 1972

Alberta Maxson  
clerk of Board

cc: county engineer  
city solicitor  
agent: B G. Kemp

LEGAL NOTICE

Notice is hereby given that on the 8th day of February, 1972, there was presented to the Board of County Commissioners, County of Auglaize, State of Ohio, a petition signed by a majority of adult freeholders residing in the following described territory situated in the County of Auglaize, Township of St. Marys, and adjacent to the City of St. Marys, to-wit:

Situate and being a part of the South-east one-quarter (1/4) of Section Ten (10), Town Six (6) South, Range Four (4) East, in St. Marys Township, Auglaize County, Ohio, and being further described as follows:

Beginning at the northeast corner of Tract 4 in South Park Subdivision to the City of St. Marys, Auglaize County, Ohio, said point being in the South right-of-way line of South Park Drive, said point also being the true place of beginning; thence South zero degrees thirty-eight minutes West (S0°38'W) along the East line of Tract 4 a distance of four hundred eighty and 39/100 (480.39) feet to a point; thence North fifty-three degrees thirty minutes twenty-one seconds east (N53°30' 21"E) a distance of two hundred sixty and 40/100 (260.40) feet to an iron bar; thence North seventy degrees forty-two minutes East (N70°42' E) a distance of two hundred ninety-six and 33/100 (296.33) feet to an iron bar; thence North twenty-one degrees fifty-three minutes west (N 21°53' W) along the West right-of-way line of State Route 66 a distance of three hundred fifty-two and 86/100 (352.86) feet to an iron bar; thence South eighty-four degrees twenty-nine minutes west (S 84°29' W) a distance of ninety-two and 83/100 (92.83) feet to an iron bar; thence South seventy degrees forty-two minutes west (S 70°42' W) along the South right-of-way line of South Park Drive a distance of two hundred seventy-five and 26/100 (275.26) feet to the place of beginning; containing 3.966 acres of land, more or less,

praying therein that said territory be annexed to the City of St. Marys in the manner provided by law and designating the undersigned as their agent in securing such annexation.

Said Board of County Commissioners has fixed the 11th day of April, 1972, and the time for said hearing is fixed at 10:30 A.M. of the above date, for hearing of said petition at the office of the Commissioners in Wapakoneta, Ohio, Auglaize County Court House.

  
Barrett G. Kemp, Agent for the Petitioners

129277 a

State of Ohio Auglaize County, S. S.  
Received September 18 1972  
at 9:29 O'clock A. M.  
Recorded September 18 1972  
Vol. No. 8 Misc. Page 403-412

\$11.

*L. Roy H. Kuse*  
S. H.  
Recorder, Auglaize Co., Ohio

2/10 - 17 - 24

3/1