

Rec'd

VOL 8 PAGE 371

CERTIFICATE

I, Veronica Campbell, Clerk of the Council of the City of St. Marys, Ohio, do hereby certify that the foregoing is a true and correct copy of Ordinance No. 2406, passed by the Council of said City on the 10th day of May, 1972.

IN TESTIMONY WHEREOF, I have hereunto set my hand and affixed the seal of said City of St. Marys, Ohio, this 16th day of August, 1972.

Veronica Campbell
Clerk of the Council

ORDINANCE NO. 2406

AN ORDINANCE ACCEPTING AND AUTHORIZING THE
ANNEXATION OF TERRITORY TO THE CITY OF ST. MARYS,
OHIO

NOW THEREFORE, BE IT ORDAINED, BY THE COUNCIL FOR THE CITY
OF ST. MARYS, OHIO:

SECTION 1. That the territory listed on the exhibit attached is hereby
accepted for annexation to the City of St. Marys as petitioned by Gary Heltbert
and others.

SECTION 2. This ordinance shall be in force and take effect at the
earliest possible date provided by law.

Passed this 10 day of May, 1972.

Donald W. Holloman
President of the Council

Approved by the City Solicitor this 10 day of May, 1972.

B.G. Kemp
B.G. Kemp

ATTEST:

Theresa J. English
Clerk

Approved this 10 day of May, 1972.

Howard Schultz
Mayor

CERTIFICATE OF PUBLICATION

STATE OF OHIO, AUGLAIZE COUNTY, ss:

On this 16 day of May A. D. 1972
personally appeared before the undersigned, a Notary Public within and
for said County and State, G. WINGET, who being duly sworn
states on oath that (he)(she) is Assistant Business Manager of THE ST.
MARYS EVENING LEADER, a newspaper published daily at St. Marys,
County of Auglaize, State of Ohio, and that the same is of general circula-
tion in said County, and that the notice, a true copy of which is hereto an-
nexed, was published in said newspaper 2 weeks in its issues of

the 16th day of May, 1972.
A. D. 1972.
G. Winget
Subscribed and sworn to me this 16 day of

May 16, 1972
A. D. 1972
Pr's Fees \$
Affidavit
Notary Public
Total, \$

LEGAL NOTICE
ORDINANCE NO. 2486
AN ORDINANCE ACCEPTING AND
AUTHORIZING THE ANNEXATION OF
TERRITORY TO THE CITY OF ST.
MARYS, OHIO.
NOW THEREFORE, BE IT OR-
DAINED, BY THE COUNCIL FOR THE
CITY OF ST. MARYS, OHIO:
SECTION 1. That the territory listed on
the exhibit attached is hereby accepted for
annexation to the City of St. Marys as
petitioned by Gary Halbert and others.
SECTION 2. This ordinance shall be in
force and take effect at the earliest
possible date provided by law.
Passed this 10th day of May, 1972.
(s) Kenneth W. Hollman
President of the Council
Approved by the City Solicitor this 10th
day of May, 1972.
(s) Barrett G. Kemp
ATTEST:
(s) Veronica Campbell, Clerk
Approved this 10th day of May, 1972.
(s) Howard W. Schultz
Mayor

NAME

TO: The Clerk of the Council
for the City of St. Marys, Ohio
City Building
St. Marys, Ohio

Dear Sir:

You are hereby notified that on the 21st day of December, 1971, the undersigned, acting as agent for Robert E. Katterhenry; and others, filed a Petition for the Annexation of certain land to the City of St. Marys. Said Petition contains an accurate map of said territory sought to be annexed to the City of St. Marys.

Said Petition appears on Page 339 of the County Commissioners Journal Number 59.

December 27, 1971

Edward S. Noble
Edward S. Noble, Agent *eb*

SEC. 4. That there be appropriated from the WATER WORKS FUND:	
603 Other expense & Power	\$4,000.00
605 Chemicals & Frl.	\$150.00
Total Filtration	\$4,150.00
61 Distribution	
613 Maintenance Employees and Supt.	\$3,200.00
614 Other Expense	9,500.00
Total Distribution	
X620 Lands, Building, Ins. Appraisal, etc.	200.00
X622 Meters (new)	600.00
Total Extensions	600.00
TOTAL WATER WORKS FD.	\$21,850.00

SEC. 5. That there be appropriated from the ELECTRIC LIGHT FUND:	
7A Office	
7A1 Salaries	\$1,900.00
7A5 Incidentals and Stationery	600.00
Total Office	\$2,500.00
7B Manufacture	
Maintenance-Other Exp.	\$2,000.00
Total Manufacture	\$2,000.00
7C Distribution	
7C2 Maintenance Labor	\$3,700.00
Total Distribution	\$3,700.00
7E Extension, Etc.	
7E2 Lines & Service, Engineering and Legal Study	\$400.00
Total Extensions, Etc.	\$400.00
TOTAL ELECTRIC LIGHT FD.	\$8,600.00

SEC. 6. That there be appropriated from the INCOME TAX FUND:	
103 Income Tax	\$700.00
Incidentals (Inc. schooling)	1,000.00
Refunds	
TOTAL INC. TAX FUND	\$1,700.00

SEC. 7. That there be appropriated from the CAPITAL IMPROVEMENT FUND:	
Labor-Exec., Etc.	\$4,000.00
Public Emp. Ret.	500.00
Transfer to Rotary Health Fund	150.00
TOTAL CAPITAL IMPROVEMENT FUND	\$4,650.00

SEC. 8. That there be appropriated from the CITY GARAGE FUND:	
Mechanics	\$400.00
Parts and Equipment	\$,000.00
City Garage Fees	750.00
TOTAL CITY GARAGE FD.	\$4,150.00

SEC. 9. That there be appropriated from the SANITARY DISPOSAL FUND:	
Clerk	\$2,000.00
Incidentals	400.00
Miscellaneous	2.00
RD Public employees Ret. (City share)	140.00
TOTAL SANITARY DIS. FD.	\$2,542.00

SEC. 10. That there be appropriated from the STATE HIGHWAY IMPROVEMENT FUND:	
11A The St. Highway Imp. Fund	
11A1 Materials	\$1,000.00
TOTAL STATE HIGHWAY IMP. FD.	\$1,000.00

SEC. 11. That there be appropriated from the STREET CON. MN. REPAIR FUND:	
12 A-C-St. Construction	
12A1 Materials	
Transfer to Rotary Health Fund	50.00
12A2 Misc. (Tools, Equip., Ins. & Schooling)	250.00
12B Street Cleaning-Supplies and Incidentals	300.00
12C Street Cleaning-Payroll Laborer	1,000.00
12D Street Cleaning-Maintenance of Equip.	1,700.00

On the 10th day of December, 1971, there was presented to the Board of County Commissioners, County of Auglaize, State of Ohio, a petition presented by the owners of lands sought to be annexed to the City of St. Marys, whose names are as follows: Norfolk and Western Railway Company; V. W. Miller and Geraldine Miller; Gary R. Halbert and Sandra L. Halbert; Northern Properties Gas Company; August J. Spitzer, Jr.; Robert E. Ketterhohn; and Richard D. Kohlreiser. Said petitioners request the annexation of the following described territory:

Situate and being a part of the West one-half (1/2) of Section Four (4), Town Six (6), Range Four (4) East, in St. Marys Township, Auglaize County, Ohio, and being further described as follows:

Beginning at a point at the Northwest corner of the Southwest 1/4 of Section Four (4); thence North 61 degrees 50' East for a distance of six hundred seventy eight and seventy five hundredths feet (678.75') to a 4 inch steel casing post; thence South 01 degrees 17' East for a distance of six hundred forty five and seventy hundredths feet (645.70') to a concrete monument at the Southwest corner of Tract No. 1 of West Oak Second Addition and also being a northeast corner of a tract of land annexed to the City of St. Marys by Ordinance No. 2-64 passed by the City of St. Marys Council on March 11, 1962, this being the true place of beginning;

Thence, North 61 degrees 30' East for a distance of two hundred forty one and one hundredths feet (241.01') to a concrete monument;

Thence, South 01 degrees 27' West, for a distance of twelve hundred thirty four and twenty eight hundredths feet (1234.28') to an iron pipe at the North property line of L.E. & W.R.R. - Norfolk & Western Railway Company; thence North 59 degrees 42' West for a distance of one thousand sixty nine and twenty hundredths feet (1069.20') along the North property line of L.E. & W.R.R. - Norfolk and Western Railway Company, to a concrete monument at the intersecting point of the north property line of said Railroad and west right-of-way line of State Route 364; thence North 0 degrees - 17' 40" West for a distance of seven hundred and seventy eight hundredths feet (700.78') to a concrete monument at the intersecting point of the west right-of-way line of State Route 364 extended, and the north right-of-way line of State Route 29; thence in a south-easterly direction along the North right-of-way line of State Route 29 to a concrete monument; thence North 01 degrees 57' West for a distance of twenty two feet (22.0') to the true place of beginning, all being a tract of ground in the West one-half (1/2) of Section Four (4), Town Six (6), Range Four (4) East.

Praying therein that said territory be annexed to the City of St. Marys in a manner provided by law and designating the undersigned an agent in securing said annexation.

The Board of County Commissioners, by resolution, established and affixed the 29th day of February, 1972 at 10 o'clock A.M. as the time for the hearing of said petition; that said hearing shall be held in the Office of the Board of Commissioners of Auglaize County in the Auglaize County Courthouse Basement, Wapakoneta, Ohio, at said time and place.

Edward S. Noble, Agent for the Petitioners
Dec. 30-Jan. 6-19-72

THE HOME NEWS
HOTLINE
334-3355

attempt to cut the shrink on half on the 3rd day of the month. The shrink would prove disastrous.

Q. I've been invited to the home of a couple I know only casually. Both of these persons are medical doctors. How do I properly address the women, as Dr. Jones or as Mrs. Jones?

A. You address her as Dr. Jones.

Q. When someone other than the bride's father gives her away - such as an uncle or family friend - does the bridegroom give him a gift?

of the school is a medical nurse practitioner. The school is also a hospital.

A. If you want to be courteous and polite, call. You are really much in same position as a hostess; a hostess always tries to greet.

Q. Would it be in good form to mail a wedding invitation to a good friend who has recently bereaved?

A. Certainly it would be right to ignore a good friend even though that friend may feel up to attend the wedding itself.

Sam Dixon, Inc.

FINAL NEW 1971'S

NEW 71 Pontiac Catalina Coupe, Air \$3,512.
NEW 71 Firebird, Power & Automatic \$4,567.

USED CARS

71 Pontiac Grandville Coupe, Air 4,454.
71 Pontiac Catalina Coupe, Blue, Air 3,642.
71 Mercury Cougar XR7 Coupe, Air 3,450.
71 Ford Galaxie 500 4 door sedan 2,802.
71 Ford Torino 500 Cpe., 11,000 miles, like new 2,795.
71 Opel 4 Door, 9,000 miles, 4 speed & radio 1,945.

70 Ford Torino 4 Door, Air 2,155.
70 Cadillac Sedan DeVille, full power, Air, etc. ? ?
70 Ford LTD Country Squire Sta. Wagon, Air \$1,160.
70 Pontiac Bonneville 4 door H-top, Air 2,300.
70 Pontiac Catalina 4 Door, Air 2,500.

69 Chrysler Town & Country Sta. Wagon, Air 2,805.
69 Buick Electra 4 Door H-top, Air 2,995.
69 Buick LeSabre 4 Door Sedan 2,600.
69 Buick Skylark Coupe 2,195.
69 Pontiac Catalina 4 Door Sedan 1,900.
69 Pontiac Catalina Sta. Wagon, 5 seat 2,500.

68 Buick Electra 4 Door Hardtop, Air 2,700.
68 Pontiac Ventura Coupe 1,000.
68 Chevrolet Impala Convertible 1,400.
68 Buick Wildcat Custom Coupe, Buckle, Air 2,100.
68 Ford T-Bird Landau 4 dr., full power & air 1,800.
68 Buick LeSabre 4 Door Sedan, Air 1,800.

67 Chevrolet Impala 4 Door H-top, Air 1,800.
67 Buick Skylark Sport Sta. Wagon, Air 1,800.
66 Pontiac Bonneville 4 door H-top, Air 800.
64 Buick Wildcat 4 Door Hardtop 400.
64 Pontiac Catalina Coupe, Red 400.
64 Pontiac Catalina Coupe, Dark Blue 300.
64 Pontiac Catalina Coupe, Light Blue 200.
63 Ford 2 Door 100.

downdown ceiling

NOTICE

TO: Mr. Richard Murray
CLERK OF COUNCIL
CITY BUILDING
ST. MARYS, OHIO

Delivered herewith is a copy of the January 6, 1972 issue of The St. Marys Evening Leader, in which is published at Page 11 a Legal Notice as to the hearing on the Petition for Annexation to the City of St. Marys, Ohio, by the parties indicated in said Notice.

Dated this 8th day of January, 1972.



Edward S. Noble, Agent

A PETITION FOR ANNEXATION TO THE CITY OF
ST. MARYS, OHIO

TO: The Commissioners
County of Auglaize
State of Ohio

The undersigned, being the majority of the adult freeholders
residing on the following described territory situated in the County of Auglaize,
Township of St. Marys, and adjacent to the City of St. Marys, to-wit:

Situate and being a part of the West one-half (1/2)
of Section Four (4), Town Six (6), Range Four (4)
East, in St. Marys Township, Auglaize County,
Ohio, and being further described as follows:

Starting at a point at the Northwest corner of the
Southwest 1/4 of Section Four (4); thence North
88° 56' East for a distance of six hundred seventy eight
and seventy five hundredths feet (678.75') to a 4 inch
steel casing post; thence South 01° 57' East for a
distance of six hundred forty-nine and seventy
hundredths feet (649.70') to a concrete monument at
the Southwest corner of Tract No. 1 of West Oaks
Second Addition and also being a southwest corner
of a tract of land annexed to the City of St. Marys
by Ordinance No. 2194 passed by the City of St. Marys
Council on March 11, 1968, this being the true place
of beginning;

Thence, North 84° 35' East for a distance of two hundred
forty one and one hundredths feet (241.01') to a concrete
monument;

Thence, South 01° 27' West, for a distance of twelve
hundred thirty-four and twenty-eight hundredths feet
(1234.28') to an iron pipe at the North property line of
L.E. & W. R.R.-Norfolk & Western Railway Company;
thence North 59° 45' West for a distance of one
thousand sixty-nine and twenty hundredths feet (1069.20')
along the North property line of L.E. & W. R.R. - Norfolk
and Western Railway Company, to a concrete monument
at the intersecting point of the north property line of said

Page - 307
940
Vol. 21 St. 1071

Railroad and west right-of-way line of State Route 364; thence North $0^{\circ}-17'-40''$ West for a distance of seven hundred and seventy-eight hundredths feet (700.78') to a concrete monument at the intersecting point of the west right-of-way line of State Route 364 extended, and the north right-of-way line of State Route 29; thence in a southeasterly direction along the North right-of-way line of State Route 29 to a concrete monument; thence North $01^{\circ} 57'$ West for a distance of twenty-two feet (22.0') to the true place of beginning, all being a tract of ground in the West one-half ($1/2$) of Section Four (4), Town Six (6), Range Four (4) East, an accurate map of which territory is hereto attached;

respectfully petition that the said above described territory be annexed to the City of St. Marys, Ohio.

That there are no residential dwellings situated on said premises, and that the adult and corporate freeholders owning the real estate above described are as follows: Norfolk and Western Railway Company; W.W. Miller and Geraldine Miller; Gary R. Halbert and Sandra L. Halbert; Propane Corporation; August J. Spieler, Jr., Robert E. Katterhenry, and Richard D. Kohlreiser;

And Edward S. Noble, Attorney, St. Marys, Ohio, is hereby authorized to act as agent of the petitioners in securing such annexation.

NORFOLK & WESTERN RAILWAY COMPANY

BY: J. Madison

The Board of County Commissioners met this day in Regular Session with the following members present:

Hiram Katterheinrich

Paul F. Reinhart

Virgel H. Nieter

Mr. Nieter made the motion that the following be adopted:

R E S O L U T I O N

WHEREAS, the clerk of this Board did inform the Board of County Commissioners that Edward S. Noble, Attorney, St. Marys, Ohio, acting agent for annexation of lands to the city of St. Marys, Ohio, did file with her a copy of Petition in regards same; on this 21st day of December, 1971; and

WHEREAS, on this 21st day of December, 1971, the Board of County Commissioners did receive from the clerk of Board said Petition from agent- E. S. Noble-- acting for Robert E. Katterhenry, and others- petitioners-- owners of land sought to be annexed to the city of St. Marys, Ohio; with an accurate map of said territory sought to be annexed attached-; and

WHEREAS, copy of said petition as above mentioned and filed with the Board of County Commissioners does appear on page _____ of this county commissioners journal # 59; therefore be it

RESOLVED, that the Board does this day accept the above mentioned petition; and after advertisement has been made according to law (section 709.03.1) revised code of Ohio-- the Board will hold a Hearing on said petition on the 29th day of February, 1972- 10 o'clock A. at the office of said Board of County Commissioners, basement of county courthouse.

Mr. Reinhart seconded the motion, and the roll being called on its adoption- the vote resulted as follows.

Mr. Katterheinrich yes;

Mr. Reinhart yes;

Mr. Nieter yes.

cc: agent: E. Noble
county engineer (F. Kolter- deputy)
county auditor (V. E. Doenges)

Please note: please send me a copy of the Legal notice that you send to newspapers
also: later we must have proof of publication

VOL 8 PAGE 380

NOBLE & MONTAGUE

ATTORNEYS-AT-LAW

HOME BANK BUILDING

ST. MARYS, OHIO

42065

EDWARD S. NOBLE
ELDON E. MONTAGUE

December 28, 1971

PHONE 264-2120
264-2124
(AREA CODE 419)

Board of County Commissioners
Courthouse Basement
Wapakoneta, Ohio 45895

Attention: Mrs. Alberta Maxson

Dear Alberta:

Enclosed find a copy of the Legal Notice that we
have submitted to the St. Marys Evening Leader for publication
for four consecutive weeks.

Yours truly,

NOBLE & MONTAGUE



Edward S. Noble

ESN/vb

Enclosure

U

166-1-1
1-28-71
6-28-71

LEGAL NOTICE

Notice is hereby given that on the 21st day of December, 1971, there was presented to the Board of County Commissioners, County of Auglaize, State of Ohio, a petition presented by the owners of lands sought to be annexed to the City of St. Marys, whose names are as follows: Norfolk and Western Railway Company; W. W. Miller and Geraldine Miller; Gary R. Halbert and Sandra L. Halbert; Northern Propane Gas Company; August J. Spieler Jr.; Robert E. Katterhenry; and Richard D. Kohlreiser. Said petitioners request the annexation of the following described territory:

Situate and being a part of the West one-half (1/2) of Section Four (4), Town Six (6), Range Four (4) East, in St. Marys Township, Auglaize County, Ohio, and being further described as follows:

Starting at a point at the Northwest corner of the Southwest 1/4 of Section Four (4); thence North 88° 56' East for a distance of six hundred seventy eight and seventy five hundredths feet (678.75') to a 4 inch steel casing post; thence South 01° 57' East for a distance of six hundred forty-nine and seventy hundredths feet (649.70') to a concrete monument at the Southwest corner of Tract No. 1 of West Oaks Second Addition and also being a southwest corner of a tract of land annexed to the City of St. Marys by Ordinance No. 2194 passed by the City of St. Marys Council on March 11, 1968, this being the true place of beginning;


Thence, North 84° 35' East for a distance of two hundred forty one and one hundredths feet (241.01') to a concrete monument;

Thence, South 01° 27' West, for a distance of twelve hundred thirty-four and twenty-eight hundredths feet (1234.28') to an iron pipe at the North property line of L.E. & W. R.R. - Norfolk & Western Railway Company; thence North 59° 45' West for a distance of one thousand sixty-nine and twenty hundredths feet (1069.20') along the North property line of L.E. & W. R.R. - Norfolk and Western Railway Company, to a concrete monument at the intersecting point of the north property line of said Railroad and west right-of-way line of State Route 304; thence North 0°-17'-40" West for a distance of seven hundred and seventy-eight hundredths feet (700.78') to a concrete monument at the intersecting point of

the west right-of-way line of State Route 29 extended, and the north right-of-way line of State Route 29, thence in a southeasterly direction along the North right-of-way line of State Route 29 to a concrete monument; thence North 91° 57' West for a distance of twenty-two feet (22.0') to the true place of beginning, all being a tract of ground in the West one-half (1/2) of Section Four (4), Town Six (6), Range Four (4) East, RR

Praying therein that said territory be annexed to the City of St. Marys in a manner provided by law and designating the undersigned as agent in securing said annexation.

The Board of County Commissioners, by resolution, established and affixed the 29th day of February, 1972 at 10 o'clock A.M. as the time for the hearing of said petition; that said hearing shall be held in the Office of the Board of Commissioners of Auglaize County in the Auglaize County Courthouse Basement, Wapakoneta, Ohio, at said time and place.



Edward S. Noble, Agent for
the Petitioners


NOTICE TO THE PRINTER: Publish on Thursday, December 30; and on January 6, 13 and 20, 1972.

Vol 8 Page 333
NOTICE

TO: BOARD OF COUNTY COMMISSIONERS
COURT HOUSE
WAPAKONETA, OHIO

Delivered herewith is a copy of the January 6, 1972 issue of
The St. Marys Evening Leader, in which is published at Page 11 a
Legal Notice as to the hearing on the Petition for Annexation to the
City of St. Marys, Ohio, by the parties indicated in said Notice.

Dated this 8th day of January, 1972.



Edward S. Noble, Agent

To 159
Page - 368
Jan. 11 - 1972

The Board of County Commissioners met this day in special session with the following members present:

Paul F. Reinhart

Virgel H. Nieter

Mr. Nieter made the motion that the following be adopted:

R E S O L U T I O N

- WHEREAS, this being the date set in their order of December 21st, 1971 to hold a Hearing on the petition for annexation of lands to the city of St. Marys, Ohio, filed with the Board and appearing on page: 339 of this journal--- filed by E. S. Noble- attorney- acting agent for petitioners; and
- WHEREAS, the proper advertisement having been made according to law; and certification of publication with same filed with this office by E. S. Noble-- agent for the annexation; and
- WHEREAS, there being no one appearing at the Hearing against the annexation at the office of the Board of County Commissioners at the specified time and date; therefore be it
- RESOLVED, that the Board of County Commissioners do hereby grant the request of the petitioners-- Robert E. Katterhenry and others to annex lands so described in the original petition; and be it further
- RESOLVED, that a copy of this resolution be given to said E. S. Noble- agent for the above mentioned proceedings-- along with a certified affidavit of proceedings in connection with same; from the office of the Board of County Commissioners.

Mr. Reinhart seconded the motion, and the roll being called on its adoption- the vote resulted as follows:

Mr. Reinhart yes

Mr. Nieter yes.

cc: E. S. Noble
County engineer (F. Kolter)
K. Hegeman- service director- St. Marys city

AFFIDAVIT

I, Alberta Manson, clerk of the Board of Auglaize County Commissioners do hereby certify that the following transactions concerning the annexation of land to the city of St. Marys, Ohio, do appear in County Commissioners Journal # 59-- as designated:

Journal # 59	page: 339 340	under date of December 21st, 1971 copy of petition for annexation of lands to city of St. Marys, Ohio
Journal # 59--	page: 340	under date of Dec. 21st, 1971- county commissioners' resolution accepting the petition- setting dates of hearing-etc.
Journal # 59--	page: 347	copy of legal notice to newspaper
Journal # 59	page: 368	certification of publication
Journal # 59	page: <u>449</u>	resolution granting request for annexation per original petition.

date: Aug. 29, 1972

(Alberta Manson)
clerk- board of county commissioners

cc: county engineer
city solicitor- (service director)
agent: E. S. Noble

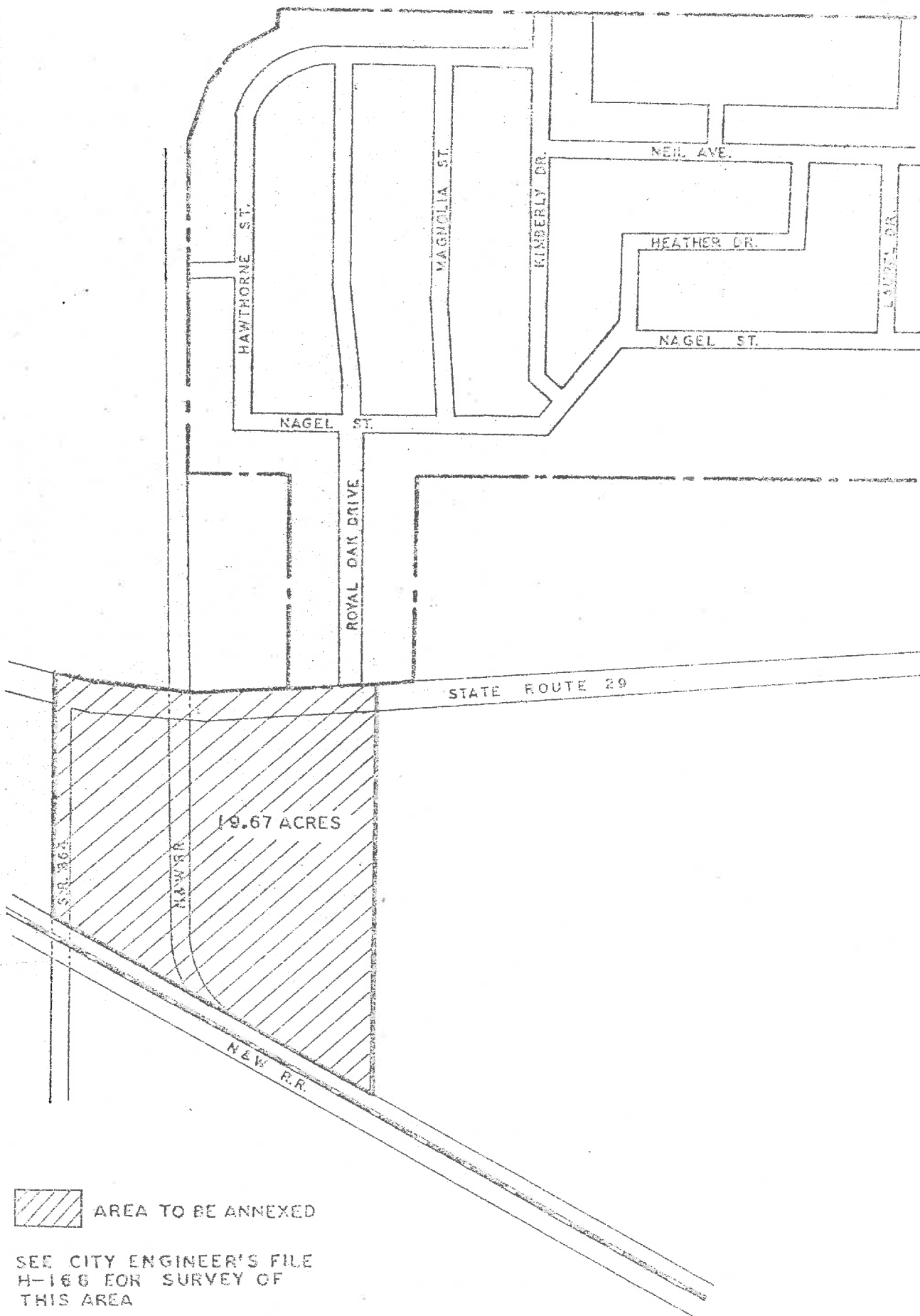
123044 a

State of Ohio Auglaize County, S. E.
Received August 25 1972
at 4:22 O'clock P. M.
Recorded August 25 1972
Vol. 8 Misc Page 371-386

Ed Roy H. Knud
\$16. Recorder, Auglaize Co., Ohio

Copy to City of St. Marys, Ohio

AREA PETITIONED FOR ANNEXATION TO THE CITY OF ST. MARY'S AUGLAIZE CTY. OHIO



AREA TO BE ANNEXED

SEE CITY ENGINEER'S FILE
H-166 FOR SURVEY OF
THIS AREA

SCALE 1" = 400'

NOV. 7, 1971