

DEPARTMENT OF PUBLIC
SERVICE AND SAFETY

101 E. Spring St.

ST. MARYS, OHIO 45885

(419) 394-3303

KAY E. ALBERT - Mayor

KENNETH L. HEGEMANN - Director of Service and Safety

May 18, 1979

Mr. Clayton H. Stimmel, P.E.
Auglaize County Engineer
PO Box 178
1014 S. Blackhoof St.
Wapakoneta, Ohio 45895

Dear Mr. Stimmel:

RE: ANNEXATION TO THE CITY OF ST. MARYS

Enclosed is a copy of the complete Annexation proceedings, Annexation Drawing, and a certified copy of Ordinance No. 79-11 passed by the City of St. Marys City Council on April 9, 1979.

Very truly yours,

Dale F. Grimes, Jr.
Industrial/Community
Development Manager

DFG:flw

CERTIFICATION

CITY OF ST. MARYS, OHIO
COUNTY, AUGLAIZE

I, Ruth A. Makley, Clerk of the St. Marys City Council
St. Marys, Ohio, do hereby certify that the foregoing
Ordinance No. 79:11 is a true and correct
copy, passed by the legislative body of the above
said city on the 9th day of April.

IN TESTIMONY WHEREOF, I have hereunto placed my name
and affixed the seal of the City of St. Marys, Ohio.

Date

May 17, 1979

Ruth Makley
CLERK OF COUNCIL

ORDINANCE NO. 1-1

AN ORDINANCE OF ANNEXATION OF CERTAIN PROPERTY
TO THE CITY OF ST. MARYS, OHIO

NOW THEREFORE, BE IT ORDAINED BY THE COUNCIL FOR THE CITY OF ST.
MARYS, OHIO:

SECTION 1. That the property as petitioned by the Board of Trustees of
Joint Township District Memorial Hospital be and is hereby accepted as it
being annexed to the City of St. Marys; the description of said property is
attached hereto as "Exhibit A" and made a part hereof as if originally written
herein.

SECTION 2. This ordinance shall be in force and take effect at the earliest
possible date provided by law.

Passed this 9 day of April, 1979.

President of the Council

Approved by the City Solicitor this 7 day of April, 1979.


Barrett G. Kemp

ATTEST:


Clerk

Approved this 9 day of April, 1979.

Ray E. Albert, Mayor

I certify that Ordinance No. 78-11 was duly published in
the April 17 and 24, 1979 public issue of the evening leader.


Clerk

step # 1 :

PETITION FOR ANNEXATION TO THE CITY OF ST. MARYS, OHIO

To the Board of County Commissioners, Auglaize County, State of Ohio:

The undersigned being a majority of the owners of real estate for the following described territory, situated in Auglaize County, Township of St. Marys, and adjacent to the City of St. Marys, to-wit:

The following described tract of ground is part of Lot #99, Highland Addition, Southwest Quarter of Section 2, St. Marys Township, Township Six (6), South Range Four (4) East, Auglaize County, Ohio and is more particularly described as follows:

Commencing at an iron pin at the intersection of the centerlines of St. Clair Avenue and Hager Street in Highland Addition in the City of St. Marys; Thence S89-32'-02"E along the centerline of Hager Street a distance of 183.25 feet to an iron pin in the centerline of a vacated alley; Thence S00-26'-27" W along the centerline of said vacated alley a distance of 191.50 feet to an iron pin; and the PLACE OF BEGINNING; Thence continuing S00-26'-27"W along the centerline of said vacated alley a distance of 367.22 feet to an iron pin; Thence N23-45'-28"E a distance of 399.81 feet to an iron pin; Thence N89-32'-02"W a distance of 158.25 feet to an iron pin in the centerline of said vacated alley and the PLACE OF BEGINNING.

The above described tract of ground contains 0.667 Acres. The above parcel of ground is subject to all easements of record.

Said territory containing 0.667 acres of land more or less and a map of such territory is hereby attached. A special invitation that the above described territory be annexed to the City of St. Marys. The property sought to be annexed contains one property owner, and William E. Huber is hereby authorized to act as agent for the petitioner in securing such annexation.

THE BOARD OF TRUSTEES OF
JOINT TOWNSHIP DISTRICT MEMORIAL HOSPITAL

By: _____

Alton W. Schmyer
President of Said Board

To the Board of County Commissioners, Auglaize County, State of Ohio:

The undersigned being a majority of the owners of real estate for the following described territory, situated in Auglaize County, Township of St. Marys, and adjacent to the City of St. Marys, to-wit:

The following described tract of ground is part of Lot #99, Highland Addition, Southwest Quarter of Section 2, St. Marys Township, Township Six (6), South Range Four (4) East, Auglaize County, Ohio and is more particularly described as follows:

Commencing at an iron pin at the intersection of the centerlines of St. Clair Avenue and Hager Street in Highland Addition in the City of St. Marys; Thence S89-32'-02"E along the centerline of Hager Street a distance of 183.25 feet to an iron pin in the centerline of a vacated alley; Thence S00-26'-27" W along the centerline of said vacated alley a distance of 191.50 feet to an iron pin; and the PLACE OF BEGINNING; Thence continuing S00-26'-27"W along the centerline of said vacated alley a distance of 367.22 feet to an iron pin; Thence N23-45'-28"E a distance of 399.81 feet to an iron pin; Thence N89-32'-02"W a distance of 158.25 feet to an iron pin in the centerline of said vacated alley and the PLACE OF BEGINNING.

The above described tract of ground contains 0.667 Acres. The above parcel of ground is subject to all easements of record.

Said territory containing 0.667 acres of land more or less and a map of such territory is hereby attached. A special invitation that the above described territory be annexed to the City of St. Marys. The property sought to be annexed contains one property owner, and William E. Huber is hereby authorized to act as agent for the petitioner in securing such annexation.

THE BOARD OF TRUSTEES OF
JOINT TOWNSHIP DISTRICT MEMORIAL HOSPITAL

By: _____

Alton Woehrmeyer
President of Said Board

The Board of County Commissioners met this day in special session with the following members present:

Paul F. Reinhart

Howard Werner

William Link

Mr. Werner made the motion that the following be adopted:

R E S O L U T I O N

WHEREAS, on the 28th day of September, 1978, Wm. Hueber, Agent for Alton Woehrmyer did file a petition for annexation of lands to the city of St. Marys, Ohio, with Clerk of the Board of County Commissioners-- territory sought to be annexed located in Auglaize County, Township of St. Marys, and copy of said petition does appear on page 266 of this county commissioner's journal # 66- ; and

WHEREAS, an accurate map of said lands sought to be annexed attached to said petition; therefore be it

RESOLVED, that the Board does this day accept the above mentioned petition and after advertisement has been made according to law-section 709.03.1 of the Revised code of Ohio; the Board will hold a Hearing on said petition on the 1st day of December-1978 at 10 o'clock A. M. at the office of the Board of County Commissioners, in the basement of the county courthouse and be it further

RESOLVED, that a copy of this resolution be given to the Agent: William Huber.

Mr. Link seconded the motion, and the roll being called on its adoption- the vote resulted as follows:

Mr. Reinhart yes;

Mr. Werner yes;

Mr. Link yes.

PLEASE NOTE: this office must have a copy of:

your typewritten notice that you send to the newspaper
also- certification of publication.

cc: to agent ✓
to county engineer ✓

The Board of County Commissioners met this day in special session with the following members present:

Paul F. Reinhart

Howard Werner

William Link

Mr. Werner made the motion that the following be adopted:

R E S O L U T I O N

WHEREAS, on the 28th day of September, 1978, Wm. Hueber, Agent for Alton Woehrmeyer did file a petition for annexation of lands to the city of St. Marys, Ohio, with Clerk of the Board of County Commissioners-- territory sought to be annexed located in Auglaize County, Township of St. Marys, and copy of said petition does appear on page 266 of this county commissioner's Journal # 66- ; and

WHEREAS, an accurate map of said lands sought to be annexed attached to said petition; therefore be it

RESOLVED, that the Board does this day accept the above mentioned petition and after advertisement has been made according to law-section 709.03.1 of the Revised code of Ohio; the Board will hold a Hearing on said petition on the 1st day of December-1978 at 10 o'clock A. M. at the office of the Board of County Commissioners, in the basement of the county courthouse and be it further

RESOLVED, that a copy of this resolution be given to the Agent: William Huber.

Mr. Link seconded the motion, and the roll being called on its adoption- the vote resulted as follows:

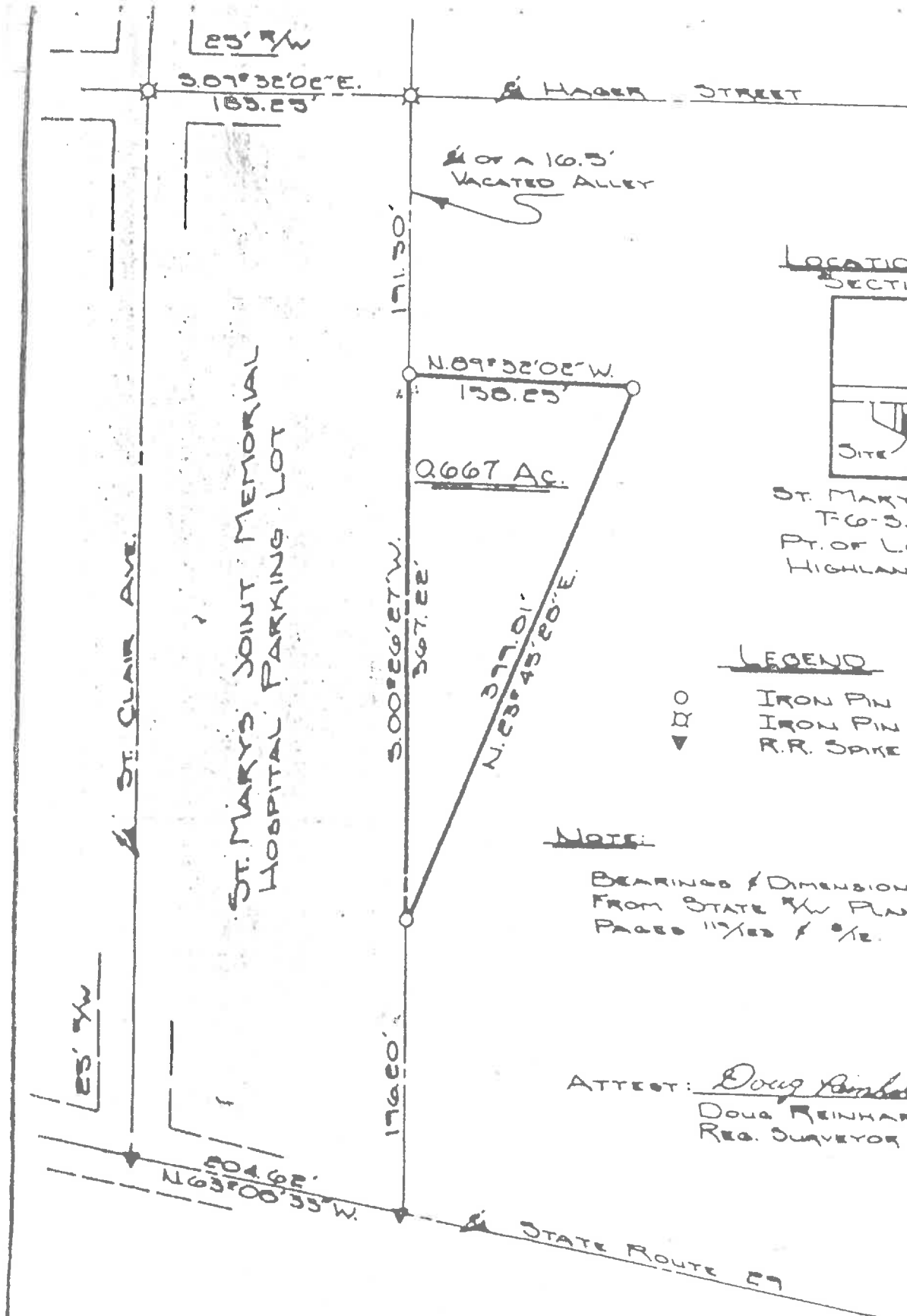
Mr. Reinhart yes;

Mr. Werner yes;

Mr. Link yes.

PLEASE NOTE: this office must have a copy of:
your typewritten notice that you send to the newspaper
also- certification of publication.

cc: to agent
to county engineer



Signature by a representative of the County Health Dept.
denotes compliance with Health Regulations.
Signed: _____ Date: _____

Signature by a representative of the Auglaize County Regional
Planning Commission denotes approval of this plat.
Signed: _____ Date: _____

Signature by a representative of City with 3 mile limit juris-
diction or Twp. Trustees or Village with zoning jurisdiction
denotes approval of this plat. Signed: _____
for political S. D. of: _____ Date: _____

Signature by a representative of the County Engineer's Dept.
denotes that this plat meets tax map plat requirements.
Signed: _____ Date: _____

Client ST. MARYS JOINT MEMORIAL HOSPITAL
County Auglaize Twp. St. Marys Sec. 2
Drawn by JOHN J. REINHART Scale 1"=100' Dwg. No 70-125
Checked by D. REINHART Date Aug 20, 1970
Sheet 1 of 2
(T 6 S 1 R 4 E)

Notice is hereby given that on the 28th day of September, 1978,


there was presented to the Board of County Commissioners, County of Auglaize, State of Ohio, a petition signed by the majority of the owners of real estate of the following described territory situated in the County of Auglaize, Township of St. Marys, and adjacement to the City of St. Marys:

The following described tract of ground is part of Lot #99, Highland Addition, Southwest Quarter of Section 2, St. Marys Township, Township Six (6), South, Range Four (4) East, Auglaize County, Ohio, and is more particularly described as follows:

Commencing at an iron pin at the intersection of the centerlines of St. Clair Avenue and Hager Street in Highland Addition in the City of St. Marys; Thence S89-32'02"E along the centerline of Hager Street a distance of 183.25 feet to an iron pin in the centerline of a vacated alley; Thence S00-26'-27"W along the centerline of said vacated alley a distance of 191.50 feet to an iron pin and the PLACE OF BEGINNING; Thence continuing S00-26'-27"W along the centerline of said vacated alley a distance of 367.22 feet to an iron pin; Thence N23-45'-28"E a distance of 399.81 feet to an iron pin; Thence N89-32'-02"W a distance of 158.25 feet to an iron pin in the centerline of said vacated alley and the PLACE OF BEGINNING.

The above described tract of ground contains 0.667 Acres. The above parcel of ground is subject to all easements of record.

Said territory contains 0.667 acres more or less. A map of such territory is hereby attached containing one property owner. The petitioner is praying therein that the territory be annexed to the City of St. Marys in the manner provided by law and designating the undersigned as agent and securing said annexation. The Board of County Commissioners by a resolution established and affixed the 1st day of DECEMBER, 1978, at 10 o'clock AM for hearing of said petition; the hearing shall be held in the office of the Board of County Commissioners of Auglaize County, Ohio, in the Auglaize County House, based at Wapakoneta, Ohio, at that place.



 WITNESSES, Clerk, Agent for the

Marys:

The following described tract of ground is part of Lot No. 10, Highland Addition, bounded Quarter of Section 2, St. Marys Township, Township 36, Range 4, East, Auglaize County, Ohio, and is more particularly described as follows:

Commencing at an iron pin at the intersection of the centerlines of St. Clair Avenue and Hager Street in Highland Addition in the City of St. Marys, Thence S89°31'02" E along the centerline of Hager Street a distance of 163.25 feet to an iron pin in the centerline of a vacated alley; Thence S89°27'00" W along the centerline of said vacated alley a distance of 181.30 feet to an iron pin and the PLACE OF BEGINNING; Thence continuing S89°31'02" W along the centerline of said vacated alley a distance of 367.22 feet to an iron pin; Thence N23°45'30" E a distance of 20.41 feet to an iron pin; Thence N89°31'02" W a distance of 158.25 feet to an iron pin in the centerline of said vacated alley and the PLACE OF BEGINNING.

The above described tract of ground contains 0.007 Acres. The above parcel of ground is subject to all easements of record.

Said territory contains 0.007 acres more or less. A map of such territory is hereby attached, containing the property owner. The petitioner is praying that the territory be annexed to the City of St. Marys in the manner provided by law and designating the undersigned as agent and securing said annexation. The Board of County Commissioners by a resolution established and affixed the 1st day of December, 1978, at 10 o'clock A.M. in time for hearing of said petition; the hearing shall be held in the office of the Board of County Commissioners of Auglaize County, Ohio, in the Auglaize County Court House, based at Wapakoneta, Ohio, at 10 o'clock and place.

William E. Huber, Agent
for the Petitioners

Oct. 11, 18, 25, Nov. 1, 1978

for said County and State, *E. Hunter*, who being duly sworn states on oath that (he)(she) is Assistant Business Manager of THE ST. MARYS EVENING LEADER, a newspaper published daily at St. Marys, County of Auglaize, State of Ohio, and that the same is of general circulation in said County, and that the notice, a true copy of which is hereto annexed, was published in said newspaper *7th* weeks in its issues of

the 11th, 18th, 25th of October 1978
Int. of November A. D. 1978

Subscribed and sworn to me this

November A. D. 1978 day of

Pr's Fees \$

Affidavit

Notary Public

Total, \$

ROBERT EDWARD HUNTER, NOTARY PUBLIC
IN AND FOR AUGLAIZE COUNTY, OHIO
MY COMMISSION EXPIRES OCTOBER 20, 1981

To (mmy) PETITION FOR ANNEXATION TO THE CITY OF ST. MARYS, OHIO

To the Board of County Commissioners, Auglaize County, State of Ohio:

The undersigned being a majority of the owners of real estate for the following described territory, situated in Auglaize County, Township of St. Marys, and adjacent to the City of St. Marys, to-wit:

The following described tract of ground is part of Lot #99, Highland Addition, Southwest Quarter of Section 2, St. Marys Township, Township Six (6), South Range Four (4) East, Auglaize County, Ohio and is more particularly described as follows:

Commencing at an iron pin at the intersection of the centerlines of St. Clair Avenue and Hager Street in Highland Addition in the City of St. Marys; Thence S89-32'-02"E along the centerline of Hager Street a distance of 183.25 feet to an iron pin in the centerline of a vacated alley; Thence S00-26'-27" W along the centerline of said vacated alley a distance of 191.50 feet to an iron pin; and the PLACE OF BEGINNING; Thence continuing S00-26'-27"W along the centerline of said vacated alley a distance of 367.22 feet to an iron pin; Thence N23-45'-28"E a distance of 399.81 feet to an iron pin; Thence N89-32'-02"W a distance of 158.25 feet to an iron pin in the centerline of said vacated alley and the PLACE OF BEGINNING.

The above described tract of ground contains 0.667 Acres. The above parcel of ground is subject to all easements of record.

Said territory containing 0.667 acres of land more or less and a map of such territory is hereby attached. A special invitation that the above described territory be annexed to the City of St. Marys. The property sought to be annexed contains one property owner, and William E. Huber is hereby authorized to act as agent for the petitioner in securing such annexation.

THE BOARD OF TRUSTEES OF
JOINT TOWNSHIP DISTRICT MEMORIAL HOSPITAL

By: Alton H. Woehrmyer
Alton Woehrmyer
President of Said Board

step # 2:

County Commissioners' Office
Auglaize County, Ohio
September 29th, 1978

The Board of County Commissioners met this day in special session with the following members present:

Paul F. Reinhart

Howard Werner

William Link

Mr. Werner made the motion that the following be adopted:

R E S O L U T I O N

WHEREAS, on the 28th day of September, 1978, Wm. Hueber, Agent for Alton Woehrmyer did file a petition for annexation of lands to the city of St. Marys, Ohio, with Clerk of the Board of County Commissioners-- territory sought to be annexed located in Auglaize County, Township of St. Marys, and copy of said petition does appear on page 266 of this county commissioner's journal # 66- ; and

WHEREAS, an accurate map of said lands sought to be annexed attached to said petition; therefore be it

RESOLVED, that the Board does this day accept the above mentioned petition and after advertisement has been made according to law-section 709.03.1 of the Revised code of Ohio; the Board will hold a Hearing on said petition on the 1st day of December-1978 at 10 o'clock A. M. at the office of the Board of County Commissioners, in the basement of the county courthouse and be it further

RESOLVED, that a copy of this resolution be given to the Agent: William Huber.

Mr. Link seconded the motion, and the roll being called on its adoption-the vote resulted as follows:

Mr. Reinhart yes;

Mr. Werner yes;

Mr. Link yes.

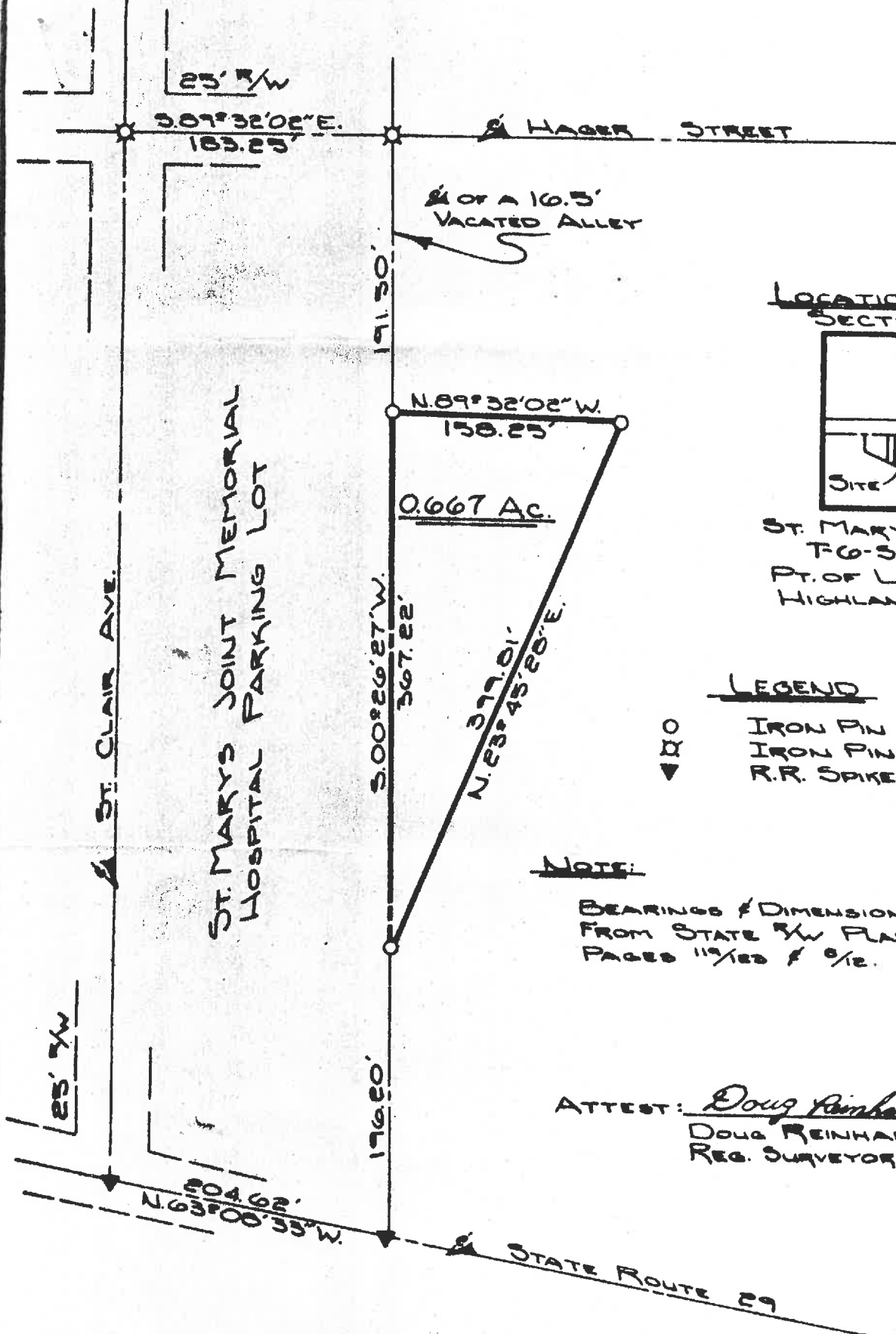
PLEASE NOTE: this office must have a copy of:

your typewritten notice that you send to the newspaper
also- certification of publication.

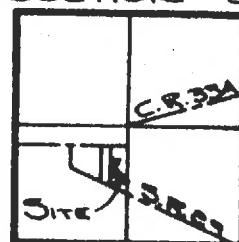
cc: to agent ✓
to county engineer ✓



Scale:
1"=100'



LOCATION PLAN
SECTION 2



ST. MARYS TWP.
T. 6 S. R. 4 E
PT. OF LOT 99 OF
HIGHLAND ADD.

LEGEND

○ IRON PIN SET
□ IRON PIN FOUND
▼ R.R. SPIKE FOUND

NOTE:

BEARINGS & DIMENSIONS TAKEN
FROM STATE 3/4 W PLANS AUG 29-4.67
PAGES 11/123 & 1/12.

ATTEST: Doug Reinhart
DOUG REINHART P.S.
REG. SURVEYOR N° 6507

Signature by a representative of the County Health Dept.
denotes compliance with Health Regulations.

Signed: _____ Date: _____

Signature by a representative of the Auglaize County Regional
Planning Commission denotes approval of this plat.

Signed: _____ Date: _____

Signature by a representative of City with 3 mile limit juris-
diction or Twp. Trustees or Village with zoning jurisdiction
denotes approval of this plat. Signed: _____
for political S. D. of: _____ Date: _____

Signature by a representative of the County Engineer's Dept.
denotes that this plat meets tax map plat requirements.

Signed: _____ Date: _____

Client ST. MARYS JOINT MEMORIAL HOSPITAL
County AUGLAIZE Twp. ST. MARYS Sec. 2
Drawn by JOHN JAWERT Scale 1"=100' Drwg. No. 78-125
Checked by D. REINHART Date AUG 20, 1970
Sheet 1 of 2
(T 6 S; R 4 E)

LEGAL NOTICE

1000 #3
Notice is hereby given that on the 28th day of September, 1978, there was presented to the Board of County Commissioners, County of Auglaize, State of Ohio, a petition signed by the majority of the owners of real estate of the following described territory situated in the County of Auglaize, Township of St. Marys, and adjacement to the City of St. Marys:

The following described tract of ground is part of Lot #99, Highland Addition, Southwest Quarter of Section 2, St. Marys Township, Township Six (6), South, Range Four (4) East, Auglaize County, Ohio, and is more particularly described as follows:

Commencing at an iron pin at the intersection of the centerlines of St. Clair Avenue and Hager Street in Highland Addition in the City of St. Marys; Thence S89-32'02"E along the centerline of Hager Street a distance of 183.25 feet to an iron pin in the centerline of a vacated alley; Thence S00-26'-27"W along the centerline of said vacated alley a distance of 191.50 feet to an iron pin and the PLACE OF BEGINNING; Thence continuing S00-26'-27"W along the centerline of said vacated alley a distance of 367.22 feet to an iron pin; Thence N23-45'-28"E a distance of 399.81 feet to an iron pin; Thence N89-32'-02"W a distance of 158.25 feet to an iron pin in the centerline of said vacated alley and the PLACE OF BEGINNING.

The above described tract of ground contains 0.667 Acres. The above parcel of ground is subject to all easements of record.

Said territory contains 0.667 acres more or less. A map of such territory is hereby attached containing one property owner. The petitioner is praying therein that the territory be annexed to the City of St. Marys in the manner provided by law and designating the undersigned as agent and securing said annexation. The Board of County Commissioners by a resolution established and affixed the 1st day of DECEMBER, 1978, at 10 o'clock A.M. as a time for hearing of said petition; the hearing shall be held in the office of the Board of County Commissioners of Auglaize County, Ohio, in the Auglaize County Court House, based at Wapakoneta, Ohio, at set time and place.


William E. Huber, Agent for the Petitioners

Board of County Commissioners, County of Auglaize, State of Ohio, a petition signed by the majority of the owners of real estate of the following described territory situated in the County of Auglaize, Township of St. Marys, and adjacent to the City of St. Marys:

The following described tract of ground is part of Lot No. 99, Highland Addition, Southwest Quarter of Section 2, St. Marys Township, Township Six (6), South, Range Four (4) East, Auglaize County, Ohio, and is more particularly described as follows:

Commencing at an iron pin at the intersection of the centerlines of St. Clair Avenue and Hager Street in Highland Addition in the City of St. Marys; Thence S89°32'02"E along the centerline of Hager Street a distance of 183.25 feet to an iron pin in the centerline of a vacated alley; Thence S00°26'27"W along the centerline of said vacated alley a distance of 181.50 feet to an iron pin and the PLACE OF BEGINNING; Thence continuing S00°26'27"W along the centerline of said vacated alley a distance of 267.22 feet to an iron pin; Thence N23°45'28"E a distance of 399.81 feet to an iron pin; Thence N88°32'02"W a distance of 158.25 feet to an iron pin in the centerline of said vacated alley and the PLACE OF BEGINNING.

The above described tract of ground contains 0.667 Acres. The above parcel of ground is subject to all easements of record.

Said territory contains 0.667 acres more or less. A map of such territory is hereby attached containing one property owner. The petitioner is praying therein that the territory be annexed to the City of St. Marys in the manner provided by law and designating the undersigned as agent and securing said annexation. The Board of County Commissioners by a resolution established and affixed the 1st day of December, 1978, at 10 o'clock A.M. as time for hearing of said petition; the hearing shall be held in the office of the Board of County Commissioners of Auglaize County, Ohio, in the Auglaize County Court House, based at Wapakoneta, Ohio, at set time and place.

William E. Huber, Agent
for the Petitioners

Oct. 11, 18, 25, Nov. 1, 1978

CERTIFICATE OF PUBLICATION

STATE OF OHIO, AUGLAIZE COUNTY, ss:

On this 7th day of November A. D. 1978

personally appeared before the undersigned, a Notary Public within and for said County and State, G. Winget, who being duly sworn

states on oath that (he) (she) is Assistant Business Manager of **THE ST.**

MARYS EVENING LEADER, a newspaper published daily at St. Marys,

County of Auglaize, State of Ohio, and that the same is of general circula-

tion in said County, and that the notice, a true copy of which is hereto an-

nexed, was published in said newspaper 4 weeks in its issues of

the 11th, 18th, 25th of October and

1st of November A. D. 1978

Georgina Winget
Subscribed and sworn to me this 7th day of

November A. D. 1978

Pr's Fees \$ _____

Affidavit _____

Robert Edward Hunter
Notary Public

Total, \$ _____

ROBERT EDWARD HUNTER, NOTARY PUBLIC
IN AND FOR AUGLAIZE COUNTY, OHIO
MY COMMISSION EXPIRES OCTOBER 20, 1983

step # 5:

County Commissioners' Office
Auglaize County, Ohio
December 1st, 1978

The Board of County Commissioners met this day in Regular session with the following members present:

Paul F. Reinhart

Howard Werner

William Link

Mr. Link made the motion that the following be adopted:

R E S O L U T I O N

- WHEREAS, this being the date set in their order of September 29th, 1978 to hold a hearing on the annexation of lands to the city of St. Marys, Ohio-- per the original petition filed with the Board of County Commissioners- Journal # 66- page: 266; and
- WHEREAS, the proper advertisement having been made according to law; and certification of publication in connection with same filed with this office by Agent; Wm. Hueber; and
- WHEREAS, Wm. Hueber, agent being the only person attending said hearing; it is the opinion of this Board of County Commissioners that the petition as originally presented to them should be granted; therefore be it
- RESOLVED, that the Board of County Commissioners do hereby grant the request for annexation of lands to the city of St. Marys, as per the original petition (same appearing on page: 266 of this Jr. # 66) and be it further
- RESOLVED, that a certified affidavit of the proceedings in connection with this annexation be given to said Agent- from the office of the Board of County Commissioners.

Mr. Werner seconded the motion, and the roll being called on its adoption- the vote resulted as follows:

Mr. Reinhart yes;

Mr. Werner yes;

Mr. Link yes.

AFFIDAVIT

<u>journal number</u>	<u>page</u>	<u>remarks</u>
66	<u>266</u>	step # 1- petition filed by agent- Sept. 28-1978
66	<u>267</u>	step # 2- resolution accepting petition on annexation lands filed on 9/28 setting date of hearing
66	<u>277</u>	step # 3- copy of legal notice sent to newspaper by agent-
66	<u>329</u>	step # 4- certification of pub- lication filed with commissioners by agent
66-	<u>361</u>	step # 5- resolution granting request for annexation of lands to city of st. marys- per original petition- filed on September 28-1978

Alberta Mason
clerk of board
December 1st, 1978

To Larry to check

PETITION FOR ANNEXATION TO THE CITY OF ST. MARYS, OHIO

1978

To the Board of County Commissioners, Auglaize County, State of Ohio:

The undersigned being a majority of the owners of real estate for the following described territory, situated in Auglaize County, Township of St. Marys, and adjacent to the City of St. Marys, to-wit:

The following described tract of ground is part of Lot #99, Highland Addition, Southwest Quarter of Section 2, St. Marys Township, Township Six (6), South Range Four (4) East, Auglaize County, Ohio and is more particularly described as follows:

Commencing at an iron pin at the intersection of the centerlines of St. Clair Avenue and Hager Street in Highland Addition in the City of St. Marys; Thence S89-32'-02"E along the centerline of Hager Street a distance of 183.25 feet to an iron pin in the centerline of a vacated alley; Thence S00-26'-27" W along the centerline of said vacated alley a distance of 191.50 feet to an iron pin; and the PLACE OF BEGINNING; Thence continuing S00-26'-27"W along the centerline of said vacated alley a distance of 367.22 feet to an iron pin; Thence N23-45'-28"E a distance of 399.81 feet to an iron pin; Thence N89-32'-02"W a distance of 158.25 feet to an iron pin in the centerline of said vacated alley and the PLACE OF BEGINNING.

The above described tract of ground contains 0.667 Acres. The above parcel of ground is subject to all easements of record.

Said territory containing 0.667 acres of land more or less and a map of such territory is hereby attached. A special invitation that the above described territory be annexed to the City of St. Marys. The property sought to be annexed contains one property owner, and William E. Huber is hereby authorized to act as agent for the petitioner in securing such annexation.

THE BOARD OF TRUSTEES OF
JOINT TOWNSHIP DISTRICT MEMORIAL HOSPITAL

By: _____

Alton Woehrmyer

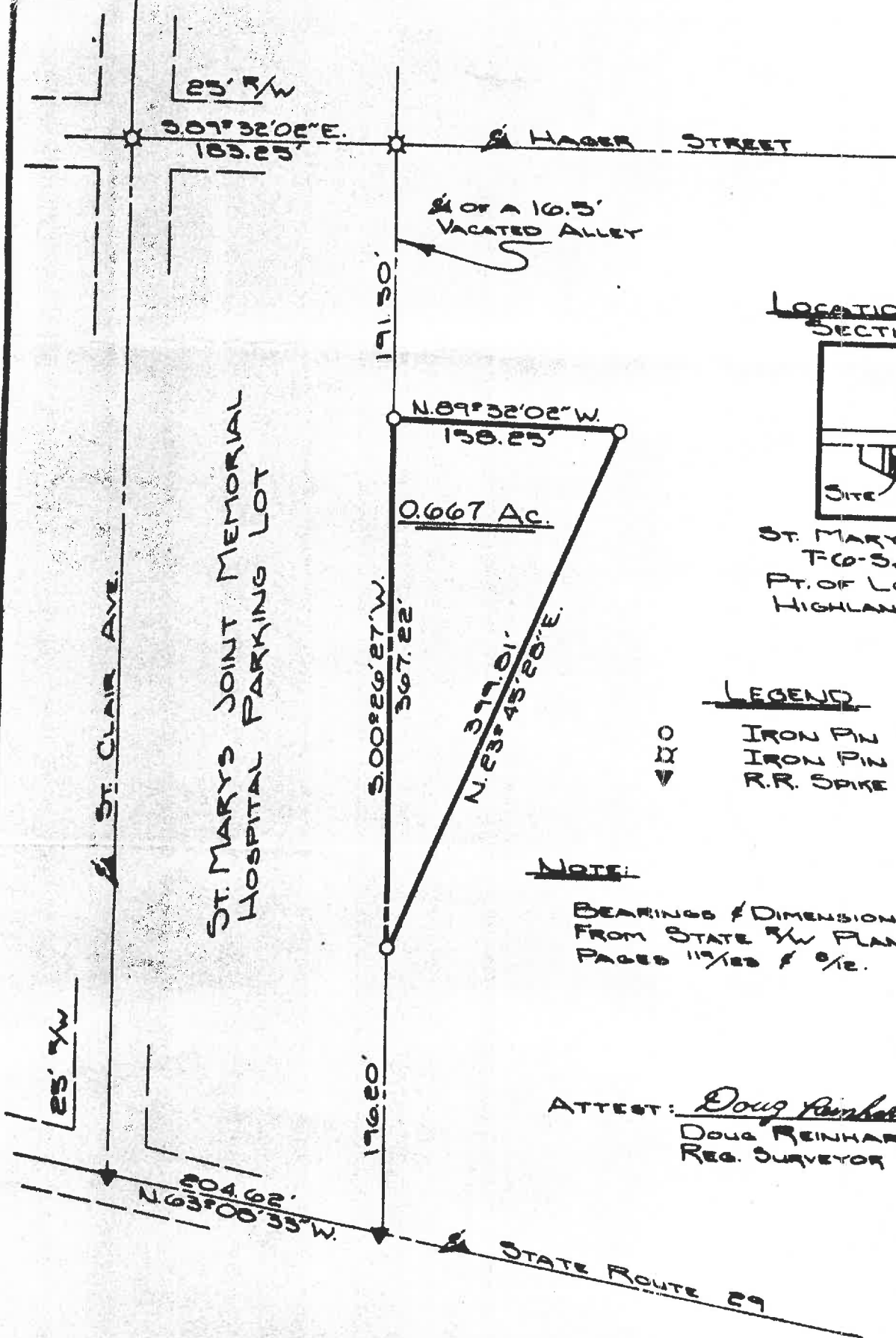
President of Said Board

PLAT RECORDED IN SURVEY BOOK D, PAGE 122, AUG CO. ENG. OFFICE

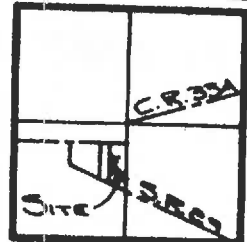


Scale:

1"=100'



LOCATION PLAN
SECTION 2



ST. MARYS TWP.
T. 6 S. R. 4 E
PT. OF LOT 99 OF
HIGHLAND ADD.

LEGEND

- IRON PIN SET
- ▽ IRON PIN FOUND
- ▽ R.R. SPIKE FOUND

NOTE:

BEARINGS & DIMENSIONS TAKEN
FROM STATE 3/4 PLANS AUG 29-4.67
PAGES 117/123 & 9/12.

ATTEST: Doug Reinhart
DOUG REINHART P.S.
REG. SURVEYOR N° 6507

Signature by a representative of the County Health Dept.
denotes compliance with Health Regulations.

Signed: _____ Date: _____

Signature by a representative of the Auglaize County Regional
Planning Commission denotes approval of this plat.

Signed: _____ Date: _____

Signature by a representative of City with 3 mile limit juris-
diction or Twp. Trustees or Village with zoning jurisdiction
denotes approval of this plat. Signed: _____
for political S. D. of: _____ Date: _____

Signature by a representative of the County Engineer's Dept.
denotes that this plat meets tax map plat requirements.

Signed: _____ Date: _____

Client ST. MARYS JOINT MEMORIAL HOSPITAL
County Auglaize Twp. ST. MARYS Sec. 2
Drawn by JOHN JANSST Scale 1"=100' Drwg. No. 78-125
Checked by D. REINHART Date AUG 20, 1978
Sheet 1 of 2
(T 6 S; R 4 E)

step # 2:

County Commissioners' Office
Auglaize County, Ohio
September 29th, 1978

The Board of County Commissioners met this day in special session with the following members present:

Paul F. Reinhart

Howard Werner

William Link

Mr. Werner made the motion that the following be adopted:

R E S O L U T I O N

WHEREAS, on the 28th day of September, 1978, Wm. Hueber, Agent for Alton Woehrmyer did file a petition for annexation of lands to the city of St. Marys, Ohio, with Clerk of the Board of County Commissioners-- territory sought to be annexed located in Auglaize County, Township of St. Marys, and copy of said petition does appear on page 266 of this county commissioner's journal # 66- ; and

WHEREAS, an accurate map of said lands sought to be annexed attached to said petition; therefore be it

RESOLVED, that the Board does this day accept the above mentioned petition and after advertisement has been made according to law-section 709.03.1 of the Revised code of Ohio; the Board will hold a Hearing on said petition on the 1st day of December-1978 at 10 o'clock A. M. at the office of the Board of County Commissioners, in the basement of the county courthouse and be it further

RESOLVED, that a copy of this resolution be given to the Agent: William Huber.

Mr. Link seconded the motion, and the roll being called on its adoption-the vote resulted as follows:

Mr. Reinhart yes;

Mr. Werner yes;

Mr. Link yes.

PLEASE NOTE: this office must have a copy of:

your typewritten notice that you send to the newspaper
also- certification of publication.

cc: to agent
to county engineer