



Federal Emergency Management Agency

Washington, D.C. 20472

February 21, 2008

MR. MICHAEL BRYAN
11752 GLYNWOOD ROAD
WAPAKONETA, OH 45895

CASE NO.: 08-05-1919A
COMMUNITY: AUGLAIZE COUNTY, OHIO
(UNINCORPORATED AREAS)
COMMUNITY NO.: 390761

DEAR MR. BRYAN:

This is in reference to a request that the Federal Emergency Management Agency (FEMA) determine if the property described in the enclosed document is located within an identified Special Flood Hazard Area, the area that would be inundated by the flood having a 1-percent chance of being equaled or exceeded in any given year (base flood), on the effective National Flood Insurance Program (NFIP) map. Using the information submitted and the effective NFIP map, our determination is shown on the attached Letter of Map Amendment (LOMA) Determination Document. This determination document provides additional information regarding the effective NFIP map, the legal description of the property and our determination.

Additional documents are enclosed which provide information regarding the subject property and LOMAs. Please see the List of Enclosures below to determine which documents are enclosed. Other attachments specific to this request may be included as referenced in the Determination/Comment document. If you have any questions about this letter or any of the enclosures, please contact the FEMA Map Assistance Center toll free at (877) 336-2627 (877-FEMA MAP) or by letter addressed to the Federal Emergency Management Agency, 3601 Eisenhower Avenue, Suite 130, Alexandria, VA 22304-6439.

Sincerely,

William R. Blanton Jr., CFM, Chief
Engineering Management Branch
Mitigation Directorate

LIST OF ENCLOSURES:

LOMA DETERMINATION DOCUMENT (REMOVAL)

cc: State/Commonwealth NFIP Coordinator
Community Map Repository
Region



Federal Emergency Management Agency

Washington, D.C. 20472

LETTER OF MAP AMENDMENT DETERMINATION DOCUMENT (REMOVAL)

COMMUNITY AND MAP PANEL INFORMATION		LEGAL PROPERTY DESCRIPTION
COMMUNITY	AUGLAIZE COUNTY, OHIO (Unincorporated Areas)	A portion of Section 25, Township 5 South, Range 5 East, as described in the Warranty Deed recorded as Document No. 04970, in Volume 247, Pages 0124, 0125, and 0126, in the Office of the Recorder, Auglaize County, Ohio
	COMMUNITY NO.: 390761	
AFFECTED MAP PANEL	NUMBER: 39011C0105C	
	DATE: 9/6/1989	

FLOODING SOURCE: AUGLAIZE RIVER

APPROXIMATE LATITUDE & LONGITUDE OF PROPERTY: 40.581, -84.228

SOURCE OF LAT & LONG: PRECISION MAPPING STREETS 4.0

DATUM: NAD 83

DETERMINATION

LOT	BLOCK/ SECTION	SUBDIVISION	STREET	OUTCOME WHAT IS REMOVED FROM THE SFHA	FLOOD ZONE	1% ANNUAL CHANCE FLOOD ELEVATION (NGVD 29)	LOWEST ADJACENT GRADE ELEVATION (NGVD 29)	LOWEST LOT ELEVATION (NGVD 29)
--	--	--	11752 Glynwood Road	Structure	X (unshaded)	863.7 feet	875.1 feet	--

Special Flood Hazard Area (SFHA) - The SFHA is an area that would be inundated by the flood having a 1-percent chance of being equaled or exceeded in any given year (base flood).

ADDITIONAL CONSIDERATIONS (Please refer to the appropriate section on Attachment 1 for the additional considerations listed below.)

PORTIONS REMAIN IN THE SFHA

This document provides the Federal Emergency Management Agency's determination regarding a request for a Letter of Map Amendment for the property described above. Using the information submitted and the effective National Flood Insurance Program (NFIP) map, we have determined that the structure(s) on the property(ies) is/are not located in the SFHA, an area inundated by the flood having a 1-percent chance of being equaled or exceeded in any given year (base flood). This document amends the effective NFIP map to remove the subject property from the SFHA located on the effective NFIP map; therefore, the Federal mandatory flood insurance requirement does not apply. However, the lender has the option to continue the flood insurance requirement to protect its financial risk on the loan. A Preferred Risk Policy (PRP) is available for buildings located outside the SFHA. Information about the PRP and how one can apply is enclosed.

This determination is based on the flood data presently available. The enclosed documents provide additional information regarding this determination. If you have any questions about this document, please contact the FEMA Map Assistance Center toll free at (877) 336-2627 (877-FEMA MAP) or by letter addressed to the Federal Emergency Management Agency, 3601 Eisenhower Avenue, Suite 130, Alexandria, VA 22304-6439.

William R. Blanton Jr.

William R. Blanton Jr., CFM, Chief
Engineering Management Branch
Mitigation Directorate



Federal Emergency Management Agency

Washington, D.C. 20472

LETTER OF MAP AMENDMENT DETERMINATION DOCUMENT (REMOVAL)

ATTACHMENT 1 (ADDITIONAL CONSIDERATIONS)

PORTIONS OF THE PROPERTY REMAIN IN THE SFHA (This Additional Consideration applies to the preceding 1 Property.)

Portions of this property, but not the subject of the Determination/Comment document, may remain in the Special Flood Hazard Area. Therefore, any future construction or substantial improvement on the property remains subject to Federal, State/Commonwealth, and local regulations for floodplain management.

This attachment provides additional information regarding this request. If you have any questions about this attachment, please contact the FEMA Map Assistance Center toll free at (877) 336-2627 (877-FEMA MAP) or by letter addressed to the Federal Emergency Management Agency, 3601 Eisenhower Avenue, Suite 130, Alexandria, VA 22304-6439.

A handwritten signature in cursive script, reading "William R. Blanton Jr.", is positioned above the printed name.

William R. Blanton Jr., CFM, Chief
Engineering Management Branch
Mitigation Directorate



Federal Emergency Management Agency

Washington, D.C. 20472

February 05, 2008

MR. MICHAEL BRYAN
11754 GLYNWOOD ROAD
WAPAKONETA, OH 45895

CASE NO.: 08-05-1718A
COMMUNITY: AUGLAIZE COUNTY, OHIO
(UNINCORPORATED AREAS)
COMMUNITY NO.: 390761

DEAR MR. BRYAN:

This is in reference to a request that the Federal Emergency Management Agency (FEMA) determine if the property described in the enclosed document is located within an identified Special Flood Hazard Area, the area that would be inundated by the flood having a 1-percent chance of being equaled or exceeded in any given year (base flood), on the effective National Flood Insurance Program (NFIP) map. Using the information submitted and the effective NFIP map, our determination is shown on the attached Letter of Map Amendment (LOMA) Determination Document. This determination document provides additional information regarding the effective NFIP map, the legal description of the property and our determination.

Additional documents are enclosed which provide information regarding the subject property and LOMAs. Please see the List of Enclosures below to determine which documents are enclosed. Other attachments specific to this request may be included as referenced in the Determination/Comment document. If you have any questions about this letter or any of the enclosures, please contact the FEMA Map Assistance Center toll free at (877) 336-2627 (877-FEMA MAP) or by letter addressed to the Federal Emergency Management Agency, 3601 Eisenhower Avenue, Suite 130, Alexandria, VA 22304-6439.

Sincerely,

William R. Blanton Jr., CFM, Chief
Engineering Management Branch
Mitigation Directorate

LIST OF ENCLOSURES:

LOMA DETERMINATION DOCUMENT (REMOVAL)

cc: State/Commonwealth NFIP Coordinator
Community Map Repository
Region



Federal Emergency Management Agency

Washington, D.C. 20472

LETTER OF MAP AMENDMENT DETERMINATION DOCUMENT (REMOVAL)

COMMUNITY AND MAP PANEL INFORMATION		LEGAL PROPERTY DESCRIPTION
COMMUNITY	AUGLAIZE COUNTY, OHIO (Unincorporated Areas)	A portion of Section 25, Township 5 South, Range 5 East, as described in the Ohio Warranty Deed Without Dower Clause recorded as Document No. 03730, in Volume 362, Pages 0279, 0280, and 0281, in the Office of the Recorder, Auglaize County, Ohio
	COMMUNITY NO.: 390761	
AFFECTED MAP PANEL	NUMBER: 39011C0105C	
	DATE: 9/6/1989	
FLOODING SOURCE: AUGLAIZE RIVER		APPROXIMATE LATITUDE & LONGITUDE OF PROPERTY: 40.580, -84.228 SOURCE OF LAT & LONG: PRECISION MAPPING STREETS 4.0 DATUM: NAD 83

DETERMINATION

LOT	BLOCK/ SECTION	SUBDIVISION	STREET	OUTCOME WHAT IS REMOVED FROM THE SFHA	FLOOD ZONE	1% ANNUAL CHANCE FLOOD ELEVATION (NGVD 29)	LOWEST ADJACENT GRADE ELEVATION (NGVD 29)	LOWEST LOT ELEVATION (NGVD 29)
--	--	--	11754 Glynwood Road	Structure	X (unshaded)	863.7 feet	873.6 feet	--

Special Flood Hazard Area (SFHA) - The SFHA is an area that would be inundated by the flood having a 1-percent chance of being equaled or exceeded in any given year (base flood).

ADDITIONAL CONSIDERATIONS (Please refer to the appropriate section on Attachment 1 for the additional considerations listed below.)

PORTIONS REMAIN IN THE SFHA

This document provides the Federal Emergency Management Agency's determination regarding a request for a Letter of Map Amendment for the property described above. Using the information submitted and the effective National Flood Insurance Program (NFIP) map, we have determined that the structure(s) on the property(ies) is/are not located in the SFHA, an area inundated by the flood having a 1-percent chance of being equaled or exceeded in any given year (base flood). This document amends the effective NFIP map to remove the subject property from the SFHA located on the effective NFIP map; therefore, the Federal mandatory flood insurance requirement does not apply. However, the lender has the option to continue the flood insurance requirement to protect its financial risk on the loan. A Preferred Risk Policy (PRP) is available for buildings located outside the SFHA. Information about the PRP and how one can apply is enclosed.

This determination is based on the flood data presently available. The enclosed documents provide additional information regarding this determination. If you have any questions about this document, please contact the FEMA Map Assistance Center toll free at (877) 336-2627 (877-FEMA MAP) or by letter addressed to the Federal Emergency Management Agency, 3601 Eisenhower Avenue, Suite 130, Alexandria, VA 22304-6439.

William R. Blanton Jr.

William R. Blanton Jr., CFM, Chief
Engineering Management Branch
Mitigation Directorate



Federal Emergency Management Agency

Washington, D.C. 20472

LETTER OF MAP AMENDMENT DETERMINATION DOCUMENT (REMOVAL)

ATTACHMENT 1 (ADDITIONAL CONSIDERATIONS)

PORTIONS OF THE PROPERTY REMAIN IN THE SFHA (This Additional Consideration applies to the preceding 1 Property.)

Portions of this property, but not the subject of the Determination/Comment document, may remain in the Special Flood Hazard Area. Therefore, any future construction or substantial improvement on the property remains subject to Federal, State/Commonwealth, and local regulations for floodplain management.

This attachment provides additional information regarding this request. If you have any questions about this attachment, please contact the FEMA Map Assistance Center toll free at (877) 336-2627 (877-FEMA MAP) or by letter addressed to the Federal Emergency Management Agency, 3601 Eisenhower Avenue, Suite 130, Alexandria, VA 22304-6439.

A handwritten signature in cursive script, reading "William R. Blanton Jr.", is positioned above the typed name.

William R. Blanton Jr., CFM, Chief
Engineering Management Branch
Mitigation Directorate

11752

U.S. DEPARTMENT OF HOMELAND SECURITY - FEDERAL EMERGENCY MANAGEMENT AGENCY
PROPERTY INFORMATION FORM

O.M.B. NO. 1660-0015
Expires August 31, 2007

PAPERWORK BURDEN DISCLOSURE NOTICE

Public reporting burden for this form is estimated to average 1.63 hours per response. The burden estimate includes the time for reviewing instructions, searching existing data sources, gathering and maintaining the needed data, and completing, reviewing, and submitting the form. You are not required to respond to this collection of information unless a valid OMB control number appears in the upper right corner of this form. Send comments regarding the accuracy of the burden estimate and any suggestions for reducing this burden to: Information Collections Management, U.S. Department of Homeland Security, Federal Emergency Management Agency, 500 C Street, SW, Washington DC 20472, Paperwork Reduction Project (1660-0015). Submission of the form is required to obtain or retain benefits under the National Flood Insurance Program. **Please do not send your completed survey to the above address.**

This form may be completed by the property owner, property owner's agent, licensed land surveyor, or registered professional engineer to support a request for a Letter of Map Amendment (LOMA), Conditional Letter of Map Amendment (CLOMA), Letter of Map Revision Based on Fill (LOMR-F), or Conditional Letter of Map Revision Based on Fill (CLOMR-F) for existing or proposed, single or multiple lots/structures. Please check the item below that describes your request:

<input checked="" type="checkbox"/> LOMA	A letter from DHS-FEMA stating that an existing structure or parcel of land that has not been elevated by fill (natural grade) would not be inundated by the base flood.
<input type="checkbox"/> CLOMA	A letter from DHS-FEMA stating that a proposed structure that is not to be elevated by fill (natural grade) would not be inundated by the base flood if built as proposed.
<input type="checkbox"/> LOMR-F	A letter from DHS-FEMA stating that an existing structure or parcel of land that has been elevated by fill would not be inundated by the base flood.
<input type="checkbox"/> CLOMR-F	A letter from DHS-FEMA stating that a parcel of land or proposed structure that will be elevated by fill would not be inundated by the base flood if fill is placed on the parcel as proposed or the structure is built as proposed.

Fill is defined as material from any source placed to raise the ground to or above the Base Flood Elevation (BFE). The common construction practice of removing unsuitable existing material (topsoil) and backfilling with select structural material is not considered the placement of fill if the practice does not alter the existing (natural grade) elevation, which is at or above the BFE. **Fill that is placed before the date of the first National Flood Insurance Program (NFIP) map showing the area in a Special Flood Hazard Area (SFHA) is considered natural grade.**

Has fill been placed on your property? ☒ Yes ☐ No If yes, when was fill placed? / month/year
PRIOR TO MAPPING - CONSIDERED NATURAL GRADE

Will fill be placed on your property? ☐ Yes ☒ No If yes, when will fill be placed? / month/year

- Street Address of the Property (if request is for multiple structures, please attach additional sheet):
11752 GLYNWOOD RD. WAPAKONETA, OH 45895
- Legal description of Property (Lot, Block, Subdivision) (if a street address cannot be provided):
PT W 1/2 NE, NE 1/4 SECTION 25, T-5-S, R-5-E, MOULTON TOWNSHIP, AUGLAIZE COUNTY, OHIO 622-025-011-06
- Are you requesting that the SFHA designation be removed from (check one):
 - ☐ the entire legally recorded property?
 - ☐ a portion of land within the bounds of the property (a certified metes and bounds description and map of the area to be removed, certified by a licensed land surveyor or registered professional engineer, are required)?
 - ☒ structures on the property? What are the dates of construction?
- Is this request for a (check one):
 - ☒ single structure
 - ☐ single lot
 - ☐ multiple structures (How many structures are involved in your request? List the number:)
 - ☐ multiple lots (How many lots are involved in your request? List the number:)

In addition to this form (MT-1 Form 1), ALL requests must include the following:

- Copy of the Plat Map for the property (with recordation data and stamp of the Recorder's Office)
OR
- Copy of the property Deed (with recordation data and stamp of the Recorder's Office), accompanied by a tax assessor's map or other certified map showing the surveyed location of the property relative to local streets and watercourses
- Copy of the effective FIRM panel and/or Flood Boundary and Floodway Map (FBFM) (if applicable) on which the property location has been accurately plotted (property inadvertently located in the NFIP regulatory floodway will require Section B of MT-1 Form 3)
- Form 2 – Elevation Form. If an Elevation Certificate has already been completed for this property, it may be submitted in addition to Form 2.

Please include a map scale and North arrow on all maps submitted.

For LOMR-Fs and CLOMR-Fs, the following must be submitted in addition to the items listed above:

- Form 3 – Community Acknowledgment Form

Processing Fee (see instructions for appropriate mailing address; or, visit http://www.fema.gov/fhm/fhm_fees.shtml for the most current fee schedule)

Revised fee schedules are published periodically, but no more than once annually, as noted in the Federal Register. Please note: single/multiple lot(s)/structure(s) LOMAs are fee exempt. The current review and processing fees are listed below:

Check the fee that applies to your request:

- ☐ \$325 (single lot/structure LOMR-F following a CLOMR-F)
- ☐ \$425 (single lot/structure LOMR-F)
- ☐ \$500 (single lot/structure CLOMA or CLOMR-F)
- ☐ \$700 (multiple lot/structure LOMR-F following a CLOMR-F, or multiple lot/structure CLOMA)
- ☐ \$800 (multiple lot/structure LOMR-F or CLOMR-F)

Please submit the Payment Information Form for remittance of applicable fees. Please make your check or money order payable to: National Flood Insurance Program.

All documents submitted in support of this request are correct to the best of my knowledge. I understand that any false statement may be punishable by fine or imprisonment under Title 18 of the United States Code, Section 1001.

Applicant's Name: MICHAEL & DANEEN BRYAN
Please Print or Type

Company: —

Mailing Address: 11752 G LYNWOOD RD.
WAPAKONETA, OH 45895

Daytime Telephone No.: 419-738-8923

E-Mail Address: —
(optional)

Fax No.: —

Date: 1/16/08

Michael Bryan & Daneen Bryan
Signature of Applicant (required)

If you have any questions concerning DHS-FEMA policy, or the NFIP in general, please contact the FEMA Map Assistance Center toll free at 1-877-FEMA MAP (1-877-336-2627), or visit the Flood Hazard Mapping website at <http://www.fema.gov/fhm/>.

ELEVATION CERTIFICATE

OMB No. 1660-0008
Expires February 28, 2009

Important: Read the instructions on pages 1-8.

SECTION A - PROPERTY INFORMATION

A1. Building Owner's Name <u>MICHAEL & DANEEN BRYAN</u>		For Insurance Company Use:	
A2. Building Street Address (including Apt., Unit, Suite, and/or Bldg. No.) or P.O. Route and Box No. <u>11752 GLYNWOOD RD.</u>		Policy Number	
City <u>WAPAKONETA</u>	State <u>OH</u>	ZIP Code <u>45895</u>	
A3. Property Description (Lot and Block Numbers, Tax Parcel Number, Legal Description, etc.) <u>PT W 1/2 NE, NE 1/4 SECTION 25, T-5-S, R-5-E, MOULTON TOWNSHIP, AUGLAIZE COUNTY, OH 622-025-01</u>			
A4. Building Use (e.g., Residential, Non-Residential, Addition, Accessory, etc.) <u>RESIDENTIAL</u>			
A5. Latitude/Longitude: Lat. _____ Long. _____		Horizontal Datum: <input checked="" type="checkbox"/> NAD 1927 <input type="checkbox"/> NAD 1983	
A6. Attach at least 2 photographs of the building if the Certificate is being used to obtain flood insurance.			
A7. Building Diagram Number <u>1</u>			
A8. For a building with a crawl space or enclosure(s), provide: a) Square footage of crawl space or enclosure(s) _____ sq ft b) No. of permanent flood openings in the crawl space or enclosure(s) walls within 1.0 foot above adjacent grade _____ c) Total net area of flood openings in A8.b _____ sq in		A9. For a building with an attached garage, provide: a) Square footage of attached garage <u>484</u> sq ft b) No. of permanent flood openings in the attached garage walls within 1.0 foot above adjacent grade _____ c) Total net area of flood openings in A9.b _____ sq in	

SECTION B - FLOOD INSURANCE RATE MAP (FIRM) INFORMATION

B1. NFIP Community Name & Community Number <u>390761</u> <u>AUGLAIZE COUNTY-OHIO UNINCORPORATED AREAS</u>		B2. County Name <u>AUGLAIZE COUNTY</u>	B3. State <u>OH</u>		
B4. Map/Panel Number <u>39011C0105</u>	B5. Suffix <u>C</u>	B6. FIRM Index Date <u>SEPT. 6, 1989</u>	B7. FIRM Panel Effective/Revised Date <u>SEPTEMBER 6, 1989</u>	B8. Flood Zone(s) <u>AE, X</u>	B9. Base Flood Elevation(s) (Zone AO, use base flood depth) <u>866.5 ft.</u>
B10. Indicate the source of the Base Flood Elevation (BFE) data or base flood depth entered in Item B9. <input type="checkbox"/> FIS Profile <input type="checkbox"/> FIRM <input checked="" type="checkbox"/> Community Determined <input type="checkbox"/> Other (Describe) <u>FIELD VERIFICATION</u>					
B11. Indicate elevation datum used for BFE in Item B9: <input checked="" type="checkbox"/> NGVD 1929 <input type="checkbox"/> NAVD 1988 <input type="checkbox"/> Other (Describe) _____					
B12. Is the building located in a Coastal Barrier Resources System (CBRS) area or Otherwise Protected Area (OPA)? <input type="checkbox"/> Yes <input checked="" type="checkbox"/> No Designation Date _____ <input type="checkbox"/> CBRS <input type="checkbox"/> OPA					

SECTION C - BUILDING ELEVATION INFORMATION (SURVEY REQUIRED)

C1. Building elevations are based on: ☐ Construction Drawings* ☐ Building Under Construction* ☒ Finished Construction
*A new Elevation Certificate will be required when construction of the building is complete.

C2. Elevations - Zones A1-A30, AE, AH, A (with BFE), VE, V1-V30, V (with BFE), AR, AR/A, AR/AE, AR/A1-A30, AR/AH, AR/AO. Complete Items C2.a-g below according to the building diagram specified in Item A7.

Benchmark Utilized SANITARY MANHOLE - SEE ATTACHED SHEETS Vertical Datum NGVD 1929

Conversion/Comments PLANS WITH ELEVATIONS ARE INCLUDED

Check the measurement used.


a) Top of bottom floor (including basement, crawl space, or enclosure floor)	<u>876</u> <u>97</u> <input checked="" type="checkbox"/> feet	<input type="checkbox"/> meters (Puerto Rico only)
b) Top of the next higher floor	<u>877</u> <u>85</u> <input checked="" type="checkbox"/> feet	<input type="checkbox"/> meters (Puerto Rico only)
c) Bottom of the lowest horizontal structural member (V Zones only)	_____ feet	<input type="checkbox"/> meters (Puerto Rico only)
d) Attached garage (top of slab)	_____ feet	<input type="checkbox"/> meters (Puerto Rico only)
e) Lowest elevation of machinery or equipment servicing the building (Describe type of equipment in Comments)	_____ feet	<input type="checkbox"/> meters (Puerto Rico only)
f) Lowest adjacent (finished) grade (LAG)	<u>875</u> <u>13</u> <input checked="" type="checkbox"/> feet	<input type="checkbox"/> meters (Puerto Rico only)
g) Highest adjacent (finished) grade (HAG)	<u>876</u> <u>73</u> <input checked="" type="checkbox"/> feet	<input type="checkbox"/> meters (Puerto Rico only)

SECTION D - SURVEYOR, ENGINEER, OR ARCHITECT CERTIFICATION

This certification is to be signed and sealed by a land surveyor, engineer, or architect authorized by law to certify elevation information. I certify that the information on this Certificate represents my best efforts to interpret the data available. I understand that any false statement may be punishable by fine or imprisonment under 18 U.S. Code, Section 1001.

☐ Check here if comments are provided on back of form.

Certifier's Name <u>JOHN JAUERT</u>		License Number <u>OHIO 6920</u>	
Title <u>PROFESSIONAL SURVEYOR</u>	Company Name <u>JAUERT SURVEYING</u>	City <u>WAPAKONETA</u>	
Address <u>11584 MONROE RD.</u>	State <u>OH</u>	ZIP Code <u>45895</u>	
Signature <u>[Signature]</u>	Date <u>1/16/08</u>	Telephone <u>419-657-6999</u>	



IMPORTANT: In these spaces, copy the corresponding information from Section A.			For Insurance Company Use:
Building Street Address (including Apt., Unit, Suite, and/or Bldg. No.) or P.O. Route and Box No. <u>11752 GLYNWOOD RD.</u>			Policy Number
City <u>WAPAKONETA, OH</u>	State <u>OHIO</u>	ZIP Code <u>45895</u>	Company NAIC Number

SECTION D - SURVEYOR, ENGINEER, OR ARCHITECT CERTIFICATION (CONTINUED)

Copy both sides of this Elevation Certificate for (1) community official, (2) insurance agent/company, and (3) building owner.

Comments ALTHOUGH THE LOT CANNOT BE CERTIFIED OUT OF THE FLOOD ZONE
THE LOWEST ADJACENT GRADE AND THE TOP OF THE BOTTOM FLOOR
ARE HIGHER THAN THE BFE.

Signature [Signature] Date 1/16/08 ☒ Check here if attachments

SECTION E - BUILDING ELEVATION INFORMATION (SURVEY NOT REQUIRED) FOR ZONE AO AND ZONE A (WITHOUT BFE)

*** NOT NEEDED**
 For Zones AO and A (without BFE), complete Items E1-E5. If the Certificate is intended to support a LOMA or LOMR-F request, complete Sections A, B, and C. For Items E1-E4, use natural grade, if available. Check the measurement used. In Puerto Rico only, enter meters.

- E1. Provide elevation information for the following and check the appropriate boxes to show whether the elevation is above or below the highest adjacent grade (HAG) and the lowest adjacent grade (LAG).
- a) Top of bottom floor (including basement, crawl space, or enclosure) is _____ ☐ feet ☐ meters ☐ above or ☐ below the HAG.
 b) Top of bottom floor (including basement, crawl space, or enclosure) is _____ ☐ feet ☐ meters ☐ above or ☐ below the LAG.
- E2. For Building Diagrams 6-8 with permanent flood openings provided in Section A Items 8 and/or 9 (see page 8 of Instructions), the next higher floor (elevation C2.b in the diagrams) of the building is _____ ☐ feet ☐ meters ☐ above or ☐ below the HAG. 6920
- E3. Attached garage (top of slab) is _____ ☐ feet ☐ meters ☐ above or ☐ below the HAG.
- E4. Top of platform of machinery and/or equipment servicing the building is _____ ☐ feet ☐ meters ☐ above or ☒ below the HAG.
- E5. Zone AO only: If no flood depth number is available, is the top of the bottom floor elevated in accordance with the community's floodplain management ordinance? ☐ Yes ☐ No ☐ Unknown. The local official must certify this information in Section G.

*** NOT NEEDED** SECTION F - PROPERTY OWNER (OR OWNER'S REPRESENTATIVE) CERTIFICATION

The property owner or owner's authorized representative who completes Sections A, B, and E for Zone A (without a FEMA-issued or community-issued BFE) or Zone AO must sign here. *The statements in Sections A, B, and E are correct to the best of my knowledge.*

Property Owner's or Owner's Authorized Representative's Name


Address	City	State	ZIP Code
Signature	Date	Telephone	
Comments			
<input type="checkbox"/> Check here if attachments			

SECTION G - COMMUNITY INFORMATION (OPTIONAL)

The local official who is authorized by law or ordinance to administer the community's floodplain management ordinance can complete Sections A, B, C (or E), and G of this Elevation Certificate. Complete the applicable item(s) and sign below. Check the measurement used in Items G8. and G9.

- G1. ☒ The information in Section C was taken from other documentation that has been signed and sealed by a licensed surveyor, engineer, or architect who is authorized by law to certify elevation information. (Indicate the source and date of the elevation data in the Comments area below.)
- G2. ☐ A community official completed Section E for a building located in Zone A (without a FEMA-issued or community-issued BFE) or Zone AO.
- G3. ☐ The following information (Items G4.-G9.) is provided for community floodplain management purposes.

G4. Permit Number	G5. Date Permit Issued	G6. Date Certificate Of Compliance/Occupancy Issued
G7. This permit has been issued for: <input type="checkbox"/> New Construction <input type="checkbox"/> Substantial Improvement		
G8. Elevation of as-built lowest floor (including basement) of the building: <u>876</u> <u>97</u> <input checked="" type="checkbox"/> feet <input type="checkbox"/> meters (PR) Datum _____		
G9. BFE or (in Zone AO) depth of flooding at the building site: <u>866</u> <u>50</u> <input checked="" type="checkbox"/> feet <input type="checkbox"/> meters (PR) Datum _____		
Local Official's Name <u>DOUGLAS REINHART, P.E., P.S.</u>		Title <u>ENGINEER</u>
Community Name <u>AUGLAIZE CO. UNINCORPORATED AREAS</u>		Telephone <u>419-738-6520</u>
Signature <u>[Signature]</u>		Date <u>1/16/08</u>
Comments <u>SEE ATTACHED LETTER FROM SEPTEMBER 3, 1996</u>		
<input type="checkbox"/> Check here if attachments		



AUGLAIZE COUNTY

Engineering Department

P.O. Box 59
1014 SOUTH BLACKHOOF STREET
WAPAKONETA, OHIO 45895
TELEPHONE (419) 738-3219 738-2713
FAX (419) 738-5426



Douglas Reinhart
COUNTY ENGINEER

Flood Plain Certification
Section 25, Moulton Twp.

September 3, 1996

Location: West side of Glynwood Road, just south of the
Beverly Hills Treatment Plant (Mike Bryan property)

According to FEMA map 39011C0105 C, the 100-year flood elevation of the Auglaize River at the proposed site would be approximately 864.5. Based upon field calculations shown on the Beverly Hills treatment plant plans, the elevation was certified at 866.5.

Based on topography maps produced by the developer of the Beverly Hills Subdivision, the centerline of Glynwood Road at the proposed site of the home is 876.0 (approximately 10' above the 100-year flood elevation). As long as the lowest floor elevation if the proposed home is at least as high as the middle of Glynwood Road, adjacent to the home, there will be no problem. The site would be considered out of the floodplain.

Douglas Reinhart, P.E., P.S.
County Flood Plain Coordinator

U.S. DEPARTMENT OF HOMELAND SECURITY - FEDERAL EMERGENCY MANAGEMENT AGENCY
PROPERTY INFORMATION FORM

O.M.B. NO. 1660-0015
Expires August 31, 2007

PAPERWORK BURDEN DISCLOSURE NOTICE

Public reporting burden for this form is estimated to average 1.63 hours per response. The burden estimate includes the time for reviewing instructions, searching existing data sources, gathering and maintaining the needed data, and completing, reviewing, and submitting the form. You are not required to respond to this collection of information unless a valid OMB control number appears in the upper right corner of this form. Send comments regarding the accuracy of the burden estimate and any suggestions for reducing this burden to: Information Collections Management, U.S. Department of Homeland Security, Federal Emergency Management Agency, 500 C Street, SW, Washington DC 20472, Paperwork Reduction Project (1660-0015). Submission of the form is required to obtain or retain benefits under the National Flood Insurance Program. **Please do not send your completed survey to the above address.**

This form may be completed by the property owner, property owner's agent, licensed land surveyor, or registered professional engineer to support a request for a Letter of Map Amendment (LOMA), Conditional Letter of Map Amendment (CLOMA), Letter of Map Revision Based on Fill (LOMR-F), or Conditional Letter of Map Revision Based on Fill (CLOMR-F) for existing or proposed, single or multiple lots/structures. Please check the item below that describes your request:

<input checked="" type="checkbox"/> LOMA	A letter from DHS-FEMA stating that an existing structure or parcel of land that has not been elevated by fill (natural grade) would not be inundated by the base flood.
<input type="checkbox"/> CLOMA	A letter from DHS-FEMA stating that a proposed structure that is not to be elevated by fill (natural grade) would not be inundated by the base flood if built as proposed.
<input type="checkbox"/> LOMR-F	A letter from DHS-FEMA stating that an existing structure or parcel of land that has been elevated by fill would not be inundated by the base flood.
<input type="checkbox"/> CLOMR-F	A letter from DHS-FEMA stating that a parcel of land or proposed structure that will be elevated by fill would not be inundated by the base flood if fill is placed on the parcel as proposed or the structure is built as proposed.

Fill is defined as material from any source placed to raise the ground to or above the Base Flood Elevation (BFE). The common construction practice of removing unsuitable existing material (topsoil) and backfilling with select structural material is not considered the placement of fill if the practice does not alter the existing (natural grade) elevation, which is at or above the BFE. **Fill that is placed before the date of the first National Flood Insurance Program (NFIP) map showing the area in a Special Flood Hazard Area (SFHA) is considered natural grade.**

Has fill been placed on your property? ☒ Yes ☐ No If yes, when was fill placed? / month/year
PRIOR TO MAPPING - CONSIDERED NATURAL GRADE
Will fill be placed on your property? ☐ Yes ☒ No If yes, when will fill be placed? / month/year

- Street Address of the Property (if request is for multiple structures, please attach additional sheet):
11754 GLYNWOOD RD. Wapakoneta, OH 45895
- Legal description of Property (Lot, Block, Subdivision) (if a street address cannot be provided):
PT W 1/2 NE, NE 1/4 SECTION 25, MOULTON TOWNSHIP, T-5-S, R-5-E
- Are you requesting that the SFHA designation be removed from (check one): **Auglaize County, OH 922-025-011-07**
☐ the entire legally recorded property?
☐ a portion of land within the bounds of the property (a certified metes and bounds description and map of the area to be removed, certified by a licensed land surveyor or registered professional engineer, are required)?
☒ structures on the property? What are the dates of construction?
- Is this request for a (check one):
☒ single structure
☐ single lot
☐ multiple structures (How many structures are involved in your request? List the number:)
☐ multiple lots (How many lots are involved in your request? List the number:)

In addition to this form (MT-1 Form 1), ALL requests must include the following:

- Copy of the Plat Map for the property (with recordation data and stamp of the Recorder's Office)
OR
- Copy of the property Deed (with recordation data and stamp of the Recorder's Office), accompanied by a tax assessor's map or other certified map showing the surveyed location of the property relative to local streets and watercourses
- Copy of the effective FIRM panel and/or Flood Boundary and Floodway Map (FBFM) (if applicable) on which the property location has been accurately plotted (property inadvertently located in the NFIP regulatory floodway will require Section B of MT-1 Form 3)
- Form 2 – Elevation Form. If an Elevation Certificate has already been completed for this property, it may be submitted in addition to Form 2.

Please include a map scale and North arrow on all maps submitted.

For LOMR-Fs and CLOMR-Fs, the following must be submitted in addition to the items listed above:

- Form 3 – Community Acknowledgment Form

Processing Fee (see instructions for appropriate mailing address; or, visit http://www.fema.gov/fhm/firm_fees.shtml for the most current fee schedule)

Revised fee schedules are published periodically, but no more than once annually, as noted in the Federal Register. Please note: single/multiple lot(s)/structure(s) LOMAs are fee exempt. The current review and processing fees are listed below:

Check the fee that applies to your request:

- ☐ \$325 (single lot/structure LOMR-F following a CLOMR-F)
- ☐ \$425 (single lot/structure LOMR-F)
- ☐ \$500 (single lot/structure CLOMA or CLOMR-F)
- ☐ \$700 (multiple lot/structure LOMR-F following a CLOMR-F, or multiple lot/structure CLOMA)
- ☐ \$800 (multiple lot/structure LOMR-F or CLOMR-F)

Please submit the Payment Information Form for remittance of applicable fees. Please make your check or money order payable to: National Flood Insurance Program.

All documents submitted in support of this request are correct to the best of my knowledge. I understand that any false statement may be punishable by fine or imprisonment under Title 18 of the United States Code, Section 1001.

Applicant's Name: MICHAEL & DANEEN BRYAN
11754 GLYNWOOD RD.
Please Print or Type

Company:

Mailing Address: 11754 GLYNWOOD RD.
WAPAKONETA, OH 45895
E-Mail Address:
(optional)

Daytime Telephone No.: 419-738-8923

Fax No.:

Date

1/16/08

Michael Bryan & Daneen Bryan
Signature of Applicant (required)

If you have any questions concerning DHS-FEMA policy, or the NFIP in general, please contact the FEMA Map Assistance Center toll free at 1-877-FEMA MAP (1-877-336-2627), or visit the Flood Hazard Mapping website at <http://www.fema.gov/fhm/>.

ELEVATION CERTIFICATE

OMB No. 1660-0008
Expires February 28, 2009

Important: Read the instructions on pages 1-8.

SECTION A - PROPERTY INFORMATION			For Insurance Company Use:
A1. Building Owner's Name <u>MICHAEL & DANEEN BRYAN</u>			Policy Number
A2. Building Street Address (including Apt., Unit, Suite, and/or Bldg. No.) or P.O. Route and Box No. <u>11754 GLYNWOOD RD.</u>			Company NAIC Number
City <u>WAPAKONETA</u>	State <u>OH</u>	ZIP Code <u>45895</u>	
A3. Property Description (Lot and Block Numbers, Tax Parcel Number, Legal Description, etc.) <u>PT W 1/2 NE, NE 1/4 SECTION 25, MOULTON TOWNSHIP, T-5-S, R-5-E, AUGLAIZE COUNTY, OH 622-025-011-1</u>			
A4. Building Use (e.g., Residential, Non-Residential, Addition, Accessory, etc.) <u>RESIDENTIAL</u>			
A5. Latitude/Longitude: Lat. _____ Long. _____		Horizontal Datum: <input checked="" type="checkbox"/> NAD 1927 <input type="checkbox"/> NAD 1983	
A6. Attach at least 2 photographs of the building if the Certificate is being used to obtain flood insurance.			
A7. Building Diagram Number <u>1</u>			
A8. For a building with a crawl space or enclosure(s), provide:		A9. For a building with an attached garage, provide:	
a) Square footage of crawl space or enclosure(s) _____ sq ft		a) Square footage of attached garage _____ sq ft	
b) No. of permanent flood openings in the crawl space or enclosure(s) walls within 1.0 foot above adjacent grade _____		b) No. of permanent flood openings in the attached garage walls within 1.0 foot above adjacent grade _____	
c) Total net area of flood openings in A8.b _____ sq in		c) Total net area of flood openings in A9.b _____ sq in	

SECTION B - FLOOD INSURANCE RATE MAP (FIRM) INFORMATION

B1. NFIP Community Name & Community Number <u>390761</u> <u>AUGLAIZE COUNTY, OHIO UNINCORPORATED AREAS</u>		B2. County Name <u>AUGLAIZE COUNTY</u>		B3. State <u>OH</u>	
B4. Map/Panel Number <u>39011C0105</u>	B5. Suffix <u>C</u>	B6. FIRM Index Date <u>SEPT. 6, 1989</u>	B7. FIRM Panel Effective/Revised Date <u>SEPTEMBER 6, 1989</u>	B8. Flood Zone(s) <u>AE, X</u>	B9. Base Flood Elevation(s) (Zone AO, use base flood depth) <u>866.5 ft.</u>
B10. Indicate the source of the Base Flood Elevation (BFE) data or base flood depth entered in Item B9. <input type="checkbox"/> FIS Profile <input type="checkbox"/> FIRM <input checked="" type="checkbox"/> Community Determined <input type="checkbox"/> Other (Describe) <u>FIELD VERIFICATION</u>					
B11. Indicate elevation datum used for BFE in Item B9: <input checked="" type="checkbox"/> NGVD 1929 <input type="checkbox"/> NAVD 1988 <input type="checkbox"/> Other (Describe) _____					
B12. Is the building located in a Coastal Barrier Resources System (CBRS) area or Otherwise Protected Area (OPA)? <input type="checkbox"/> Yes <input checked="" type="checkbox"/> No Designation Date _____ <input type="checkbox"/> CBRS <input type="checkbox"/> OPA					

SECTION C - BUILDING ELEVATION INFORMATION (SURVEY REQUIRED)

C1. Building elevations are based on: ☐ Construction Drawings* ☐ Building Under Construction* ☒ Finished Construction
*A new Elevation Certificate will be required when construction of the building is complete.

C2. Elevations - Zones A1-A30, AE, AH, A (with BFE), VE, V1-V30, V (with BFE), AR, AR/A, AR/AE, AR/A1-A30, AR/AH, AR/AO. Complete Items C2.a-g below according to the building diagram specified in Item A7.

Benchmark Utilized SANITARY MANHOLE - SEE ATTACHED SHEETS Vertical Datum NGVD 1929

Conversion/Comments PLANS WITH ELEVATIONS ARE INCLUDED

Check the measurement used.


a) Top of bottom floor (including basement, crawl space, or enclosure floor)	<u>876</u> <u>24</u> <input checked="" type="checkbox"/> feet	<input type="checkbox"/> meters (Puerto Rico only)
b) Top of the next higher floor	<u>877</u> <u>68</u> <input checked="" type="checkbox"/> feet	<input type="checkbox"/> meters (Puerto Rico only)
c) Bottom of the lowest horizontal structural member (V Zones only)	_____ <input type="checkbox"/> feet	<input type="checkbox"/> meters (Puerto Rico only)
d) Attached garage (top of slab)	<u>876</u> <u>22</u> <input checked="" type="checkbox"/> feet	<input type="checkbox"/> meters (Puerto Rico only)
e) Lowest elevation of machinery or equipment servicing the building (Describe type of equipment in Comments)	_____ <input type="checkbox"/> feet	<input type="checkbox"/> meters (Puerto Rico only)
f) Lowest adjacent (finished) grade (LAG)	<u>873</u> <u>60</u> <input checked="" type="checkbox"/> feet	<input type="checkbox"/> meters (Puerto Rico only)
g) Highest adjacent (finished) grade (HAG)	<u>876</u> <u>19</u> <input checked="" type="checkbox"/> feet	<input type="checkbox"/> meters (Puerto Rico only)

SECTION D - SURVEYOR, ENGINEER, OR ARCHITECT CERTIFICATION

This certification is to be signed and sealed by a land surveyor, engineer, or architect authorized by law to certify elevation information. I certify that the information on this Certificate represents my best efforts to interpret the data available. I understand that any false statement may be punishable by fine or imprisonment under 18 U.S. Code, Section 1001.

☐ Check here if comments are provided on back of form.

JOHN JAUERT		OHIO 6920	
Certifier's Name	PROFESSIONAL SURVEYOR	License Number	JAUERT SURVEYING
Title	11584 MONROE RD.	Company Name	WAPAKONETA OH 45895
Address	City	State	ZIP Code
Signature	1/16/08	Telephone	419-657-6989



IMPORTANT: In these spaces, copy the corresponding information from Section A.			For Insurance Company Use:
Building Street Address (including Apt., Unit, Suite, and/or Bldg. No.) or P.O. Route and Box No. 11754 GLYNWOOD RD.			Policy Number
City WAPAKONETA	State OHIO	ZIP Code 45895	Company NAIC Number

SECTION D - SURVEYOR, ENGINEER, OR ARCHITECT CERTIFICATION (CONTINUED)

Copy both sides of this Elevation Certificate for (1) community official, (2) insurance agent/company, and (3) building owner.

Comments: ALTHOUGH THE LOT CANNOT BE CERTIFIED OUT OF THE FLOOD ZONE THE LOWEST ADJACENT GRADE AND THE TOP OF THE BOTTOM FLOOR ARE HIGHER THAN THE BFE.

Signature: [Signature] Date: 1/16/08 ☐ Check here if attachments

SECTION E - BUILDING ELEVATION INFORMATION (SURVEY NOT REQUIRED) FOR ZONE AO AND ZONE A (WITHOUT BFE)

- * NOT NEEDED
- For Zones AO and A (without BFE), complete Items E1-E5. If the Certificate is intended to support a LOMA or LOMR-F request, complete Sections A, B, and C. For Items E1-E4, use natural grade, if available. Check the measurement used. In Puerto Rico only, enter meters.
- E1. Provide elevation information for the following and check the appropriate boxes to show whether the elevation is above or below the highest adjacent grade (HAG) and the lowest adjacent grade (LAG).
- a) Top of bottom floor (including basement, crawl space, or enclosure) is _____ feet _____ meters ☐ above or ☐ below the HAG.
- b) Top of bottom floor (including basement, crawl space, or enclosure) is _____ feet _____ meters ☐ above or ☐ below the LAG.
- E2. For Building Diagrams 6-8 with permanent flood openings provided in Section A Items 8 and/or 9 (see page 8 of Instructions), the next higher floor (elevation C2.b in the diagrams) of the building is _____ feet _____ meters ☐ above or ☐ below the HAG.
- E3. Attached garage (top of slab) is _____ feet _____ meters ☐ above or ☐ below the HAG.
- E4. Top of platform of machinery and/or equipment servicing the building is _____ feet _____ meters ☐ above or ☐ below the HAG.
- E5. Zone AO only: If no flood depth number is available, is the top of the bottom floor elevated in accordance with the community's floodplain management ordinance? ☐ Yes ☐ No ☐ Unknown. The local official must certify this information in Section G.

SECTION F - PROPERTY OWNER (OR OWNER'S REPRESENTATIVE) CERTIFICATION

The property owner or owner's authorized representative who completes Sections A, B, and E for Zone A (without a FEMA-issued or community-issued BFE) or Zone AO must sign here. *The statements in Sections A, B, and E are correct to the best of my knowledge.*

Property Owner's or Owner's Authorized Representative's Name

Address _____ City _____ State _____ ZIP Code _____

Signature _____ Date _____ Telephone _____

Comments _____

☐ Check here if attachments

SECTION G - COMMUNITY INFORMATION (OPTIONAL)

The local official who is authorized by law or ordinance to administer the community's floodplain management ordinance can complete Sections A, B, C (or E), and G of this Elevation Certificate. Complete the applicable item(s) and sign below. Check the measurement used in Items G8. and G9.

- G1. ☒ The information in Section C was taken from other documentation that has been signed and sealed by a licensed surveyor, engineer, or architect who is authorized by law to certify elevation information. (Indicate the source and date of the elevation data in the Comments area below.)
- G2. ☐ A community official completed Section E for a building located in Zone A (without a FEMA-issued or community-issued BFE) or Zone AO.
- G3. ☐ The following information (Items G4.-G9.) is provided for community floodplain management purposes.

G4. Permit Number	G5. Date Permit Issued	G6. Date Certificate Of Compliance/Occupancy Issued
-------------------	------------------------	---

G7. This permit has been issued for: ☐ New Construction ☐ Substantial Improvement

G8. Elevation of as-built lowest floor (including basement) of the building: 876.24 ☒ feet ☐ meters (PR) Datum _____

G9. BFE or (in Zone AO) depth of flooding at the building site: 866.5 ☒ feet ☐ meters (PR) Datum _____

Local Official's Name: DOUGLAS REINHART, P.E. P.S. Title: ENGINEER

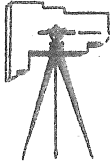
Community Name: AUGLAIZE CO. UNINCORPORATED AREAS Telephone: 419-738-6520

Signature: [Signature] Date: 1/16/08

Comments: SEE ATTACHED LETTER FROM SEPTEMBER 3, 1996

☐ Check here if attachments

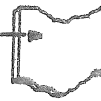
2



AUGLAIZE COUNTY

Engineering Department

P.O. Box 59
1014 SOUTH BLACKHOOF STREET
WAPAKONETA, OHIO 45895
TELEPHONE (419) 738-3219 738-2713
FAX (419) 738-5426



Douglas Reinhart
COUNTY ENGINEER

Flood Plain Certification
Section 25, Moulton Twp.

September 3, 1996

Location: West side of Glynwood Road, just south of the
Beverly Hills Treatment Plant (Mike Bryan property)

According to FEMA map 39011C0105 C, the 100-year flood elevation of the Auglaize River at the proposed site would be approximately 864.5. Based upon field calculations shown on the Beverly Hills treatment plant plans, the elevation was certified at 866.5.

Based on topography maps produced by the developer of the Beverly Hills Subdivision, the centerline of Glynwood Road at the proposed site of the home is 876.0 (approximately 10' above the 100-year flood elevation). As long as the lowest floor elevation if the proposed home is at least as high as the middle of Glynwood Road, adjacent to the home, there will be no problem. The site would be considered out of the floodplain.

Douglas Reinhart, P.E., P.S.
County Flood Plain Coordinator