




Federal Emergency Management Agency

Washington, D.C. 20472

January 22, 2009



THE HONORABLE JOHN BERGMAN
CHAIR, AUGLAIZE COUNTY
COMMISSIONERS
209 BLACKHOOF STREET, ROOM 201
WAPAKONETA, OH 45895

CASE NO.: 08-05-5368A
COMMUNITY: AUGLAIZE COUNTY, OHIO
(UNINCORPORATED AREAS)
COMMUNITY NO.: 390761

DEAR MR. BERGMAN:

This is in reference to a request that the Federal Emergency Management Agency (FEMA) determine if the property described in the enclosed document is located within an identified Special Flood Hazard Area, the area that would be inundated by the flood having a 1-percent chance of being equaled or exceeded in any given year (base flood), on the effective National Flood Insurance Program (NFIP) map. Using the information submitted and the effective NFIP map, our determination is shown on the attached Letter of Map Revision based on Fill (LOMR-F) Determination Document. This determination document provides additional information regarding the effective NFIP map, the legal description of the property and our determination.

Additional documents are enclosed which provide information regarding the subject property and LOMR-Fs. Please see the List of Enclosures below to determine which documents are enclosed. Other attachments specific to this request may be included as referenced in the Determination/Comment document. If you have any questions about this letter or any of the enclosures, please contact the FEMA Map Assistance Center toll free at (877) 336-2627 (877-FEMA MAP) or by letter addressed to the Federal Emergency Management Agency, 3601 Eisenhower Avenue, Suite 130, Alexandria, VA 22304-6439.

Sincerely,

William R. Blanton Jr., CFM, Chief
Engineering Management Branch
Mitigation Directorate

LIST OF ENCLOSURES:

LOMR-F DETERMINATION DOCUMENT (REMOVAL)

cc: State/Commonwealth NFIP Coordinator
Community Map Repository
Region
Mr. James Kent



Federal Emergency Management Agency

Washington, D.C. 20472

LETTER OF MAP REVISION BASED ON FILL DETERMINATION DOCUMENT (REMOVAL)

COMMUNITY AND MAP PANEL INFORMATION		LEGAL PROPERTY DESCRIPTION
COMMUNITY	AUGLAIZE COUNTY, OHIO (Unincorporated Areas)	Lot 11, Southmoor Shores, as shown on the Plat recorded as Document No. 123072, in Book C, Pages 20 and 21, in the Office of the Recorder, Auglaize County, Ohio
	COMMUNITY NO.: 390761	
AFFECTED MAP PANEL	NUMBER: 39011C0090C	
	DATE: 9/6/1989	
FLOODING SOURCE: GRAND LAKE ST. MARYS		APPROXIMATE LATITUDE & LONGITUDE OF PROPERTY: 40.511, -84.432 SOURCE OF LAT & LONG: PRECISION MAPPING STREETS 4.0 DATUM: NAD 83

DETERMINATION

LOT	BLOCK/ SECTION	SUBDIVISION	STREET	OUTCOME WHAT IS REMOVED FROM THE SFHA	FLOOD ZONE	1% ANNUAL CHANCE FLOOD ELEVATION (NGVD 29)	LOWEST ADJACENT GRADE ELEVATION (NGVD 29)	LOWEST LOT ELEVATION (NGVD 29)
11	--	Southmoor Shores	11 Notheana Drive	Structure	X (unshaded)	873.0 feet	873.2 feet	--

Special Flood Hazard Area (SFHA) - The SFHA is an area that would be inundated by the flood having a 1-percent chance of being equaled or exceeded in any given year (base flood).

ADDITIONAL CONSIDERATIONS (Please refer to the appropriate section on Attachment 1 for the additional considerations listed below.)

PORTIONS REMAIN IN THE SFHA
SUPERSEDES PREVIOUS DETERMINATION

This document provides the Federal Emergency Management Agency's determination regarding a request for a Letter of Map Revision based on Fill for the property described above. Using the information submitted and the effective National Flood Insurance Program (NFIP) map, we have determined that the structure(s) on the property(ies) is/are not located in the SFHA, an area inundated by the flood having a 1-percent chance of being equaled or exceeded in any given year (base flood). This document revises the effective NFIP map to remove the subject property from the SFHA located on the effective NFIP map; therefore, the Federal mandatory flood insurance requirement does not apply. However, the lender has the option to continue the flood insurance requirement to protect its financial risk on the loan. A Preferred Risk Policy (PRP) is available for buildings located outside the SFHA. Information about the PRP and how one can apply is enclosed.

This determination is based on the flood data presently available. The enclosed documents provide additional information regarding this determination. If you have any questions about this document, please contact the FEMA Map Assistance Center toll free at (877) 336-2627 (877-FEMA MAP) or by letter addressed to the Federal Emergency Management Agency, 3601 Eisenhower Avenue, Suite 130, Alexandria, VA 22304-6439.

William R. Blanton Jr.

William R. Blanton Jr., CFM, Chief
Engineering Management Branch
Mitigation Directorate



Federal Emergency Management Agency

Washington, D.C. 20472

LETTER OF MAP REVISION BASED ON FILL DETERMINATION DOCUMENT (REMOVAL)

ATTACHMENT 1 (ADDITIONAL CONSIDERATIONS)

PORTIONS OF THE PROPERTY REMAIN IN THE SFHA (This Additional Consideration applies to the preceding 1 Property.)

Portions of this property, but not the subject of the Determination/Comment document, may remain in the Special Flood Hazard Area. Therefore, any future construction or substantial improvement on the property remains subject to Federal, State/Commonwealth, and local regulations for floodplain management.

SUPERSEDES OUR PREVIOUS DETERMINATION (This Additional Consideration applies to all properties in the LOMR-F DETERMINATION DOCUMENT (REMOVAL))

This Determination Document supersedes our previous determination dated 3/26/1992, for the subject property.

This attachment provides additional information regarding this request. If you have any questions about this attachment, please contact the FEMA Map Assistance Center toll free at (877) 336-2627 (877-FEMA MAP) or by letter addressed to the Federal Emergency Management Agency, 3601 Eisenhower Avenue, Suite 130, Alexandria, VA 22304-6439.

William R. Blanton Jr.

William R. Blanton Jr., CFM, Chief
Engineering Management Branch
Mitigation Directorate



Federal Emergency Management Agency

Washington, D.C. 20472

November 25, 2008

Mr. James Kent
Kent Surveying, Inc.
1750 Bellefontaine Street, P.O. Box 96
Wapakoneta, OH 45895

IN REPLY REFER TO:
CASE NO: 08-05-5368A
COMMUNITY: AUGLAIZE COUNTY, OHIO
(UNINCORPORATED AREAS)
COMMUNITY NO: 390761
216-AD-F

RE: SOUTHMOOR SHORES, LOT 11 -- 11 NOTHEANA DRIVE

Dear Mr. Kent:

This is in response to your request for a Letter of Map Revision based on Fill for the property referenced above.

The Federal Emergency Management Agency (FEMA) uses detailed application/certification forms for revision requests or amendments to the National Flood Insurance Program (NFIP) maps. The forms provide step-by-step instructions for requestors to follow, and are comprehensive, ensuring that the requestors' submissions are complete and more logically structured. Therefore, we can complete our review more quickly and at lower cost to the NFIP. While completing the forms may seem burdensome, the advantages to requestors outweigh any inconvenience.

The NFIP is primarily funded by policyholders, not taxes. To minimize the financial burden on our policyholders, FEMA has established a flat processing fee for review of proposed projects and requests for revisions to published flood information and maps. For a request of this type, the fee is \$425.00.

We must receive the processing fee before we will begin our review. Payment must be in the form of a check or money order made payable to the National Flood Insurance Program. For identification purposes, the case number referenced above must be included on the check or money order. Please forward a payment of \$425.00 to the following address:

Federal Emergency Management Agency
Fee Charge System
P.O. Box 22787
Alexandria, VA 22304

Should you wish to use an overnight service to transmit your payment, please forward it to the following address in lieu of the address noted above:

Fee Charge System Administrator
c/o Michael Baker Jr., Inc.
Suite 130
3601 Eisenhower Avenue
Alexandria, VA 22304
(703) 960-8800

The following forms or supporting data, which were omitted from your previous submittal, must be provided:

- For requests involving the placement of fill, Section A of the Community Acknowledgment form must be completed. This form states that the community believes that the subject area is reasonably safe from flooding. We must have this new form signed by the community in order to continue processing your request. Please have the Floodplain Administrator of the above referenced community review and sign this form (copy enclosed).
- Your letter, dated November 10, 2008, contained information indicating fill had been placed on the property in question. Due to this information, your request has been changed from a LOMA to a LOMR-F and the aforementioned fee of \$425 is due at this time.

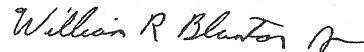
Please note that if all of the required items are not submitted within 90 days from the date of the first Request for Additional Data letter that was sent on 11/4/2008, any subsequent request will be treated as an original submittal and will be subject to all submittal procedures, including the processing fee.

If you are unable to meet the 90-day deadline for submittal of required items and would like FEMA to continue processing your request, you must request an extension of the deadline. This request must be submitted in writing to the address below and must provide (1) the reason why the data cannot be submitted within the requested time frame, and (2) a new date for the submittal of the data. We receive a very large volume of requests and cannot maintain inactive requests for an indefinite period of time. Therefore, the fees will be forfeited for any request for which neither the requested data nor a written extension request is received within 90 days.

When you write to us concerning your request, please include the case number referenced above in your letter. All required items and questions concerning your request are to be directed to LOMA Manager, FEMA LOMA Depot, 3601 Eisenhower Avenue, Suite 130, Alexandria, VA 22304-6439.

If you have any questions concerning FEMA policy, or the NFIP in general, please contact the FEMA Map Assistance Center toll free at (877) 336-2627 (877-FEMA MAP) or by letter addressed to the Federal Emergency Management Agency, 3601 Eisenhower Avenue, Suite 600, Alexandria, VA 22304-6439.

Sincerely,



William R. Blanton Jr., CFM, Chief
Engineering Management Branch
Mitigation Directorate

cc: Fee-Charge System Administrator

U.S. DEPARTMENT OF HOMELAND SECURITY - FEDERAL EMERGENCY MANAGEMENT AGENCY
COMMUNITY ACKNOWLEDGMENT FORM

O.M.B. NO. 1660-0015
Expires December 31, 2010

PAPERWORK BURDEN DISCLOSURE NOTICE

Public reporting burden for this form is estimated to average 1.38 hours per response. The burden estimate includes the time for reviewing instructions, searching existing data sources, gathering and maintaining the needed data, and completing, reviewing, and submitting the form. You are not required to respond to this collection of information unless a valid OMB control number appears in the upper right corner of this form. Send comments regarding the accuracy of the burden estimate and any suggestions for reducing this burden to: Information Collections Management, U.S. Department of Homeland Security, Federal Emergency Management Agency, 500 C Street, SW, Washington DC 20472, Paperwork Reduction Project (1660-0015). Submission of the form is required to obtain or retain benefits under the National Flood Insurance Program. **Please do not send your completed survey to the above address.**

This form must be completed for requests involving the existing or proposed placement of fill (complete Section A) OR to provide acknowledgment of this request to remove a property from the SFHA which was previously located within the regulatory floodway (complete Section B).

This form must be completed and signed by the official responsible for floodplain management in the community. **The six digit NFIP community number and the subject property address must appear in the spaces provided below.** Incomplete submissions may result in processing delays.

Community Number: 390761 Property Name or Address: SOUTHMOOR SHORES, LOT 11 → 11 NOTHEANA DR

A. REQUESTS INVOLVING THE PLACEMENT OF FILL

As the community official responsible for floodplain management, I hereby acknowledge that we have received and reviewed this Letter of Map Revision Based on Fill (LOMR-F) or Conditional LOMR-F request. Based upon the community's review, we find the completed or proposed project meets or is designed to meet all of the community floodplain management requirements, including the requirement that no fill be placed in the regulatory floodway, and that all necessary Federal, State, and local permits have been, or in the case of a Conditional LOMR-F, will be obtained. In addition, we have determined that the land and any existing or proposed structures to be removed from the SFHA are or will be reasonably safe from flooding as defined in 44CFR 65.2(c), and that we have available upon request by DHS-FEMA, all analyses and documentation used to make this determination. For LOMR-F requests, we understand that this request is being forwarded to DHS-FEMA for a possible map revision. For LOMR-F or Conditional LOMR-F requests that have the potential to impact an endangered species, documentation will be submitted to show that we have complied with Sections 9 and 10 of the Endangered Species Act (ESA). Section 9 of the ESA prohibits anyone from "taking" or harming an endangered species. If an action might harm an endangered species, a permit is required from U.S. Fish and Wildlife Service or National Marine Fisheries Service under Section 10 of the ESA. For actions authorized, funded, or being carried out by Federal or State agencies, documentation from the agency showing its compliance with Section 7(a)(2) of the ESA will be submitted.

Community Comments: NO COMMENTS. SEE HIGHLIGHTED AREA ABOVE.

Community Official's Name and Title: (Please Print or Type) DOUGLAS REINHART, FE. P.D.
Auglaize Co. Flood Plain Coord. Auglaize Co. Engineer

Telephone No.: 419-7376520

Community Name: AUGLAIZE COUNTY, OHIO
UNINCORPORATED AREAS

Community Official's Signature: (required)
Douglas P. Reinhart

Date: 12/29/08

B. PROPERTY LOCATED WITHIN THE REGULATORY FLOODWAY

As the community official responsible for floodplain management, I hereby acknowledge that we have received and reviewed this request for a LOMA. We understand that this request is being forwarded to DHS-FEMA to determine if this property has been inadvertently included in the regulatory floodway. We acknowledge that no fill on this property has been or will be placed within the designated regulatory floodway. We find that the completed or proposed project meets or is designed to meet all of the community floodplain management requirements.

Community Comments:

Community Official's Name and Title: (Please Print or Type)

Telephone No.:

Community Name:

Community Official's Signature (required):

Date:

**U.S. DEPARTMENT OF HOMELAND SECURITY - FEDERAL EMERGENCY MANAGEMENT AGENCY
PROPERTY INFORMATION FORM**

*O.M.B. NO. 1660-0015
Expires December 31, 2010*

PAPERWORK BURDEN DISCLOSURE NOTICE

Public reporting burden for this form is estimated to average 1.63 hours per response. The burden estimate includes the time for reviewing instructions, searching existing data sources, gathering and maintaining the needed data, and completing, reviewing, and submitting the form. You are not required to respond to this collection of information unless a valid OMB control number appears in the upper right corner of this form. Send comments regarding the accuracy of the burden estimate and any suggestions for reducing this burden to: Information Collections Management, U.S. Department of Homeland Security, Federal Emergency Management Agency, 500 C Street, SW, Washington DC 20472, Paperwork Reduction Project (1660-0015). Submission of the form is required to obtain or retain benefits under the National Flood Insurance Program. **Please do not send your completed survey to the above address.**

This form may be completed by the property owner, property owner's agent, licensed land surveyor, or registered professional engineer to support a request for a Letter of Map Amendment (LOMA), Conditional Letter of Map Amendment (CLOMA), Letter of Map Revision Based on Fill (LOMR-F), or Conditional Letter of Map Revision Based on Fill (CLOMR-F) for existing or proposed, single or multiple lots/structures. In order to process your request, all information on this form must be completed in its entirety. Incomplete submissions may result in processing delays. Please check the item below that describes your request:

<input checked="" type="checkbox"/> LOMA	A letter from DHS-FEMA stating that an existing structure or parcel of land that has not been elevated by fill (natural grade) would not be inundated by the base flood.
<input type="checkbox"/> CLOMA	A letter from DHS-FEMA stating that a proposed structure that is not to be elevated by fill (natural grade) would not be inundated by the base flood if built as proposed.
<input type="checkbox"/> LOMR-F	A letter from DHS-FEMA stating that an existing structure or parcel of land that has been elevated by fill would not be inundated by the base flood.
<input type="checkbox"/> CLOMR-F	A letter from DHS-FEMA stating that a parcel of land or proposed structure that will be elevated by fill would not be inundated by the base flood if fill is placed on the parcel as proposed or the structure is built as proposed.

Fill is defined as material from any source (including the subject property) placed that raises the ground to or above the Base Flood Elevation (BFE). The common construction practice of removing unsuitable existing material (topsoil) and backfilling with select structural material is not considered the placement of fill if the practice does not alter the existing (natural grade) elevation, which is at or above the BFE. **Fill that is placed before the date of the first National Flood Insurance Program (NFIP) map showing the area in a Special Flood Hazard Area (SFHA) is considered natural grade.**

Has fill been placed on your property to raise ground that was previously below the BFE?

☒ Yes ☐ No

If yes, when was fill placed?

11/970
month/year

Will fill be placed on your property to raise ground that is below the BFE?

☐ Yes ☒ No

If yes, when will fill be placed?

/
month/year

1. Street Address of the Property (if request is for multiple structures, please attach additional sheet):

11 HOTHANA DR. ST. MARYS, OH 45885

2. Legal description of Property (Lot, Block, Subdivision)(complete description as it appears in the Deed is not necessary):

LOT 11; SOUTHWOOD SHORES SUBDIVISION

3. Are you requesting that the SFHA designation be removed from (check one):

- ☒ the entire legally recorded property?
- ☐ a portion of land within the bounds of the property? (A certified metes and bounds description and map of the area to be removed, certified by a licensed land surveyor or registered professional engineer, are **required**. For the preferred format of metes and bounds descriptions, please refer to the MT-1 Form 1 Instructions.)
- ☐ structures on the property? What are the dates of construction?

4. Is this request for a (check one):

- ☐ single structure
- ☒ single lot
- ☐ multiple structures (How many structures are involved in your request? List the number:)
- ☐ multiple lots (How many lots are involved in your request? List the number:)

In addition to this form (MT-1 Form 1), ALL requests must include the following:

- Copy of the effective FIRM panel and/or Flood Boundary and Floodway Map (FBFM) (if applicable) on which the property location has been accurately plotted (property inadvertently located in the NFIP regulatory floodway will require Section B of MT-1 Form 3)
- Copy of the Plat Map for the property (with recordation data and stamp of the Recorder's Office)
OR
- Copy of the property Deed (with recordation data and stamp of the Recorder's Office), accompanied by a tax assessor's map or other certified map showing the surveyed location of the property relative to local streets and watercourses
- Form 2 – Elevation Form. If the request is to remove the structure, and an Elevation Certificate has already been completed for this property, it may be submitted in lieu of Form 2. If the request is to remove the entire legally recorded property, or a portion thereof, the lowest lot elevation must be provided on Form 2.

Please include a map scale and North arrow on all maps submitted.

For LOMR-Fs and CLOMR-Fs, the following must be submitted in addition to the items listed above:

- Form 3 – Community Acknowledgment Form

Processing Fee (see instructions for appropriate mailing address; or, visit http://www.fema.gov/fhm/fm_fees.shtml for the most current fee schedule)

Revised fee schedules are published periodically, but no more than once annually, as noted in the Federal Register. Please note: single/multiple lot(s)/structure(s) LOMAs are fee exempt. The current review and processing fees are listed below:

Check the fee that applies to your request:

- ☐ \$325 (single lot/structure LOMR-F following a CLOMR-F)
- ☐ \$425 (single lot/structure LOMR-F)
- ☐ \$500 (single lot/structure CLOMA or CLOMR-F)
- ☐ \$700 (multiple lot/structure LOMR-F following a CLOMR-F, or multiple lot/structure CLOMA)
- ☐ \$800 (multiple lot/structure LOMR-F or CLOMR-F)

Please submit the Payment Information Form for remittance of applicable fees. Please make your check or money order payable to: National Flood Insurance Program.

All documents submitted in support of this request are correct to the best of my knowledge. I understand that any false statement may be punishable by fine or imprisonment under Title 18 of the United States Code, Section 1001.

Applicant's Name: **JAMES M. KENT**
Please Print or Type

Company: **KENT SURVEYING, INC**


Mailing Address: **1750 BELLEFONTAINE ST**
PO BOX 96 - WAPAKONETA, OH
45895

E-Mail Address: _____
(optional)

Daytime Telephone No.: **419-738-5677**

Fax No.: **419-738-7894**

Date **8/20/08**


Signature of Applicant (required)

If you have any questions concerning DHS-FEMA policy, or the NFIP in general, please contact the FEMA Map Assistance Center toll free at 1-877-FEMA MAP (1-877-336-2627), or visit the Flood Hazard Mapping website at <http://www.fema.gov/fhm/>.

ELEVATION CERTIFICATE

OMB No. 1660-0008
Expires February 28, 2009

Important: Read the instructions on pages 1-8.

SECTION A - PROPERTY INFORMATION

For Insurance Company Use:

A1. Building Owner's Name

Thomas Slife

Policy Number

A2. Building Street Address (including Apt., Unit, Suite, and/or Bldg. No.) or P.O. Route and Box No.

11 Notheana Drive

Company NAIC Number

City St. Marys, State OH ZIP Code 45885

A3. Property Description (Lot and Block Numbers, Tax Parcel Number, Legal Description, etc.)

Lot 11 Southmoor Shores Subdivision

A4. Building Use (e.g., Residential, Non-Residential, Addition, Accessory, etc.) Residential

A5. Latitude/Longitude: Lat. N 40° 30' 40" Long. W 84° 25' 56"

Horizontal Datum: ☐ NAD 1927 ☒ NAD 1983

A6. Attach at least 2 photographs of the building if the Certificate is being used to obtain flood insurance.

A7. Building Diagram Number

A8. For a building with a crawl space or enclosure(s), provide

a) Square footage of crawl space or enclosure(s) 2500 sq ft

b) No. of permanent flood openings in the crawl space or enclosure(s) walls within 1.0 foot above adjacent grade 4

c) Total net area of flood openings in A8.b 384 sq in

A9. For a building with an attached garage, provide:

a) Square footage of attached garage 720 sq ft

b) No. of permanent flood openings in the attached garage walls within 1.0 foot above adjacent grade 0

c) Total net area of flood openings in A9.b sq in

SECTION B - FLOOD INSURANCE RATE MAP (FIRM) INFORMATION

B1. NFIP Community Name & Community Number

Auglaize County 39011C0090 C

B2. County Name

Auglaize

OH

B4. Map/Panel Number

390761 90

B5. Suffix

C

B6. FIRM Index

Date

September 6, 1989

B7. FIRM Panel

Effective/Revised Date

N/A

B8. Flood

Zone(s)

AE

B9. Base Flood Elevation(s) (Zone

AO, use base flood depth)

873

B10. Indicate the source of the Base Flood Elevation (BFE) data or base flood depth entered in Item B9.

☐ FIS Profile ☒ FIRM ☐ Community Determined ☐ Other (Describe)

B11. Indicate elevation datum used for BFE in Item B9: ☐ NGVD 1929 ☐ NAVD 1988 ☐ Other (Describe) Auglaize County GIS

B12. Is the building located in a Coastal Barrier Resources System (CBRS) area or Otherwise Protected Area (OPA)? ☐ Yes ☒ No

Designation Date ☐ CBRS ☐ OPA

SECTION C - BUILDING ELEVATION INFORMATION (SURVEY REQUIRED)

C1. Building elevations are based on: ☐ Construction Drawings* ☐ Building Under Construction* ☒ Finished Construction

*A new Elevation Certificate will be required when construction of the building is complete.

C2. Elevations - Zones A1-A30, AE, AH, A (with BFE), VE, V1-V30, V (with BFE), AR, AR/A, AR/AE, AR/A1-A30, AR/AH, AR/AO. Complete Items C2.a-g below according to the building diagram specified in Item A7.

Benchmark Utilized Top Grate of Catch Basin; N. side Notheana Drive @ 872.51 Vertical Datum Auglaize County GIS

Conversion/Comments

Check the measurement used.

- a) Top of bottom floor (including basement, crawl space, or enclosure floor) 871.87 x ☐ feet ☐ meters (Puerto Rico only)
- b) Top of the next higher floor 874.37 x ☐ feet ☐ meters (Puerto Rico only)
- c) Bottom of the lowest horizontal structural member (V Zones only) ☐ feet ☐ meters (Puerto Rico only)
- d) Attached garage (top of slab) 873.51 x ☐ feet ☐ meters (Puerto Rico only)
- e) Lowest elevation of machinery or equipment servicing the building 874.37 x ☐ feet ☐ meters (Puerto Rico only)
(Describe type of equipment in Comments)
- f) Lowest adjacent (finished) grade (LAG) 873.2 x ☐ feet ☐ meters (Puerto Rico only)
- g) Highest adjacent (finished) grade (HAG) 873.2 ☐ feet ☐ meters (Puerto Rico only)


SECTION D - SURVEYOR, ENGINEER, OR ARCHITECT CERTIFICATION

This certification is to be signed and sealed by a land surveyor, engineer, or architect authorized by law to certify elevation information. I certify that the information on this Certificate represents my best efforts to interpret the data available. I understand that any false statement may be punishable by fine or imprisonment under 18 U.S. Code, Section 1001.

☐ Check here if comments are provided on back of form.

Certifier's Name James M. Kent

License Number P.S. 6792 OH




IMPORTANT: In these spaces, copy the corresponding information from Section A.	For Insurance Company Use:
Building Street Address (including Apt., Unit, Suite, and/or Bldg. No.) or P.O. Route and Box No. 11 Notheana Drive	Policy Number
City St. Marys State OH ZIP Code 45885	Company NAIC Number

SECTION D - SURVEYOR, ENGINEER, OR ARCHITECT CERTIFICATION (CONTINUED)

Copy both sides of this Elevation Certificate for (1) community official, (2) insurance agent/company, and (3) building owner.

Comments

Signature 

Date 8/20/08

☐ Check here if attachments

SECTION E - BUILDING ELEVATION INFORMATION (SURVEY NOT REQUIRED) FOR ZONE AO AND ZONE A (WITHOUT BFE)

For Zones AO and A (without BFE), complete Items E1-E5. If the Certificate is intended to support a LOMA or LOMR-F request, complete Sections A, B, and C. For Items E1-E4, use natural grade, if available. Check the measurement used. In Puerto Rico only, enter meters.

- E1. Provide elevation information for the following and check the appropriate boxes to show whether the elevation is above or below the highest adjacent grade (HAG) and the lowest adjacent grade (LAG).
- a) Top of bottom floor (including basement, crawl space, or enclosure) is _____ ☐ feet ☐ meters ☐ above or ☐ below the HAG.
b) Top of bottom floor (including basement, crawl space, or enclosure) is _____ ☐ feet ☐ meters ☐ above or ☐ below the LAG.
- E2. For Building Diagrams 6-8 with permanent flood openings provided in Section A Items 8 and/or 9 (see page 8 of Instructions), the next higher floor (elevation C2.b in the diagrams) of the building is _____ ☐ feet ☐ meters ☐ above or ☐ below the HAG.
- E3. Attached garage (top of slab) is _____ ☐ feet ☐ meters ☐ above or ☐ below the HAG.
- E4. Top of platform of machinery and/or equipment servicing the building is _____ ☐ feet ☐ meters ☐ above or ☐ below the HAG.
- E5. Zone AO only: If no flood depth number is available, is the top of the bottom floor elevated in accordance with the community's floodplain management ordinance? ☐ Yes ☐ No ☐ Unknown. The local official must certify this information in Section G.

SECTION F - PROPERTY OWNER (OR OWNER'S REPRESENTATIVE) CERTIFICATION

The property owner or owner's authorized representative who completes Sections A, B, and E for Zone A (without a FEMA-issued or community-issued BFE) or Zone AO must sign here. *The statements in Sections A, B, and E are correct to the best of my knowledge.*

Property Owner's or Owner's Authorized Representative's Name

James M. Kent

Address 1750 Bellefontaine Street (P.O Box 96)

City Wapakoneta

State OH

ZIP Code 45895

Signature 

Date 8/20/08

Telephone 419-738-5677

Comments

☐ Check here if attachments

SECTION G - COMMUNITY INFORMATION (OPTIONAL)

The local official who is authorized by law or ordinance to administer the community's floodplain management ordinance can complete Sections A, B, C (or E), and G of this Elevation Certificate. Complete the applicable item(s) and sign below. Check the measurement used in Items G8. and G9.

- G1. ☐ The information in Section C was taken from other documentation that has been signed and sealed by a licensed surveyor, engineer, or architect who is authorized by law to certify elevation information. (Indicate the source and date of the elevation data in the Comments area below.)
- G2. ☐ A community official completed Section E for a building located in Zone A (without a FEMA-issued or community-issued BFE) or Zone AO.
- G3. ☐ The following information (Items G4.-G9.) is provided for community floodplain management purposes.

G4. Permit Number	G5. Date Permit Issued	G6. Date Certificate Of Compliance/Occupancy Issued
-------------------	------------------------	---

G7. This permit has been issued for: ☐ New Construction ☐ Substantial Improvement

G8. Elevation of as-built lowest floor (including basement) of the building: _____ ☐ feet ☐ meters (PR) Datum

G9. BFE or (in Zone AO) depth of flooding at the building site: _____ ☐ feet ☐ meters (PR) Datum

Local Official's Name _____ Title _____

Community Name _____ Telephone _____

Signature _____ Date _____

Comments

☐ Check here if attachments