



Federal Emergency Management Agency
Washington, D.C. 20472

MR. KYLE BINKLEY
BINKLEY LAND SURVEYING, LLC
121 W. AUGLAIZE STREET
WAPAKONETA, OH 45895

CASE NO.: 17-05-6192A
COMMUNITY: CITY OF ST. MARYS, AUGLAIZE
COUNTY, OHIO
COMMUNITY NO.: 390022

DEAR MR. BINKLEY:

This is in reference to a request that the Federal Emergency Management Agency (FEMA) determine if the property described in the enclosed document is located within an identified Special Flood Hazard Area, the area that would be inundated by the flood having a 1-percent chance of being equaled or exceeded in any given year (base flood), on the effective National Flood Insurance Program (NFIP) map. Using the information submitted and the effective NFIP map, our determination is shown on the attached Letter of Map Amendment (LOMA) Determination Document. This determination document provides additional information regarding the effective NFIP map, the legal description of the property and our determination.

Additional documents are enclosed which provide information regarding the subject property and LOMAs. Please see the List of Enclosures below to determine which documents are enclosed. Other attachments specific to this request may be included as referenced in the Determination/Comment document. If you have any questions about this letter or any of the enclosures, please contact the FEMA Map Information eXchange (FMIX) toll free at (877) 336-2627 (877-FEMA MAP) or by letter addressed to the Federal Emergency Management Agency, Attn: North Wind Resource Partners (NWRP) eLOMA Coordinator, NWRP eLOMA Coordinator, 3601 Eisenhower Ave., Alexandria, VA 22304-6439, Fax: 703-751-7415.

Sincerely,

Luis V. Rodriguez, P.E., Director
Engineering and Modeling Division
Federal Insurance and Mitigation Administration

LIST OF ENCLOSURES:

LOMA DETERMINATION DOCUMENT (REMOVAL)

cc: State/Commonwealth NFIP Coordinator
Community Map Repository
Region



Federal Emergency Management Agency

Washington, D.C. 20472

LETTER OF MAP AMENDMENT DETERMINATION DOCUMENT (REMOVAL)

COMMUNITY AND MAP PANEL INFORMATION		LEGAL PROPERTY DESCRIPTION
COMMUNITY	CITY OF ST. MARYS, AUGLAIZE COUNTY, OHIO	A portion of Outlots 50 and 51, City of St. Marys, as described in the Warranty Deed recorded as Document No. 201700003189, in O.R. Book 678, Pages 223 and 224, in the Office of the Recorder, Auglaize County, Ohio
	COMMUNITY NO: 390022	
AFFECTED MAP PANEL	NUMBER: 39011C0080C	
	DATE: 9/6/1989	
FLOODING SOURCE: ST. MARYS RIVER		APPROXIMATE LATITUDE & LONGITUDE OF PROPERTY: 40.541947, -84.389086 SOURCE OF LAT & LONG: GPS DATUM: NAD 83

DETERMINATION

LOT	BLOCK/SECTION	SUBDIVISION	STREET	OUTCOME WHAT IS REMOVED FROM THE SFHA	FLOOD ZONE	1% ANNUAL CHANCE FLOOD ELEVATION (NGVD 29)	LOWEST ADJACENT GRADE ELEVATION (NGVD 29)	LOWEST LOT ELEVATION (NGVD 29)
50 & 51	--	--	120 South Front Street	Structure	X (unshaded)	--	868.6 feet	--


Special Flood Hazard Area (SFHA) - The SFHA is an area that would be inundated by the flood having a 1-percent chance of being equaled or exceeded in any given year (base flood).

ADDITIONAL CONSIDERATIONS (Please refer to the appropriate section on Attachment 1 for the additional considerations listed below.)

ZONE A
eLOMA DETERMINATION

This document provides the Federal Emergency Management Agency's determination regarding a request for a Letter of Map Amendment for the property described above. Using the information submitted and the effective National Flood Insurance Program (NFIP) map, we have determined that the structure(s) on the property(ies) is/are not located in the SFHA, an area inundated by the flood having a 1-percent chance of being equaled or exceeded in any given year (base flood). This document amends the effective NFIP map to remove the subject property from the SFHA located on the effective NFIP map; therefore, the Federal mandatory flood insurance requirement does not apply. However, the lender has the option to continue the flood insurance requirement to protect its financial risk on the loan. A Preferred Risk Policy (PRP) is available for buildings located outside the SFHA. Information about the PRP and how one can apply is enclosed.

This determination is based on the flood data presently available. If there are any errors on this eLOMA Determination Letter that cause FEMA to rescind and/or nullify the determination the property owner should consult the Licensed Professional that submitted this eLOMA. The enclosed documents provide additional information regarding this determination. If you have any questions about this document, please contact the FEMA Map Information eXchange (FMIX) toll free at (877) 336-2627 (877-FEMA MAP) or by letter addressed to the Federal Emergency Management Agency, Attn: North Wind Resource Partners (NWRP) eLOMA Coordinator, 3601 Eisenhower Avenue, Alexandria, VA 22304-4605, Fax: 703-751-7415.


Luis V. Rodriguez, P.E., Director
Engineering and Modeling Division
Federal Insurance and Mitigation Administration

eLOMA



Federal Emergency Management Agency

Washington, D.C. 20472

LETTER OF MAP AMENDMENT DETERMINATION DOCUMENT (REMOVAL)

ATTACHMENT 1 (ADDITIONAL CONSIDERATIONS)

Structure Removal:

The following considerations may or may not apply to the determination for your Structure:

ZONE A - The National Flood Insurance Program map affecting this property depicts a Special Flood Hazard Area that was determined using the best flood hazard data available to FEMA, but without performing a detailed engineering analysis. The flood elevation used to make this determination is based on approximate methods and has not been formalized through the standard process for establishing base flood elevations published in the Flood Insurance Study. This flood elevation is subject to change.


PORTIONS OF THE PROPERTY REMAIN IN THE FLOODWAY - A portion of this property is located within the National Flood Insurance Program (NFIP) regulatory floodway for the flooding source indicated on the Determination Document while the subject of this determination is not. The NFIP regulatory floodway is the area that must remain unobstructed in order to prevent unacceptable increases in base flood elevations. Therefore, no construction may take place in a NFIP regulatory floodway that may cause an increase in the base flood elevation. The NFIP regulatory floodway is provided to the community as a tool to regulate floodplain development. Modifications to the NFIP regulatory floodway must be accepted by both the Federal Emergency Management Agency (FEMA) and the community involved. Appropriate community actions are defined in Paragraph 60.3(d) of the NFIP regulations. Any proposed revision to the NFIP regulatory floodway must be submitted to FEMA by community officials. The community should contact either the Regional Director (for those communities in Regions I-IV), or the Regional Engineer (Region V) for guidance on the data which must be submitted for a revision to the NFIP regulatory floodway.

PORTIONS OF THE PROPERTY REMAIN IN THE SFHA - This Determination Document has removed the subject of the determination from the Special Flood Hazard Area (SFHA). However, portions of the property may remain in the SFHA. Therefore, any future construction or substantial improvement on the property remains subject to Federal, State/Commonwealth, and local regulations for floodplain management.

STUDY UNDERWAY - This determination is based on the flood data presently available. However, the Federal Emergency Management Agency may be currently revising the National Flood Insurance Program (NFIP) map for the community. New flood data could be generated that may affect this property. When the new NFIP map is issued it will supersede this determination. The Federal requirement for the purchase of flood insurance will then be based on the newly revised NFIP map.

EXTRATERRITORIAL JURISDICTION - The subject of the determination is shown on the National Flood Insurance Program map and may be located in an Extraterritorial Jurisdiction area for the community indicated on the Determination Document.

This attachment provides additional information regarding this request. If you have any questions about this attachment, please contact the FEMA Map Information eXchange (FMIX) toll free at (877) 336-2627 (877-FEMA MAP) or by letter addressed to the Federal Emergency Management Agency, Attn: North Wind Resource Partners (NWRP) eLOMA Coordinator, NWRP eLOMA Coordinator, 3601 Eisenhower Ave., Alexandria, VA 22304-6439, Fax: 703-751-7415


Luis V. Rodriguez, P.E., Director
Engineering and Modeling Division
Federal Insurance and Mitigation Administration

eLOMA



Federal Emergency Management Agency

Washington, D.C. 20472

LETTER OF MAP AMENDMENT DETERMINATION DOCUMENT (REMOVAL)


ATTACHMENT 1 (ADDITIONAL CONSIDERATIONS)

GREAT LAKES - The Federal Emergency Management Agency (FEMA) has based this determination on elevation data which is published in the current Flood Insurance Study for the community. However, the elevations established in the U.S. Army Corps of Engineers (USACE) reports on the Great Lakes are the best available data known to us. If in the future there are any subsequent map revisions to the National Flood Insurance Program map and the USACE reports remain the best available data known, FEMA will use those elevations for any such revisions. Further, be advised that the elevations on the Flood Insurance Rate Map (FIRM) may only reflect the Stillwater elevation for the lake and may not account for the effects of wind driven waves or wave run-up. On-site conditions such as wind speed, wind direction, fetch distance, water depth and the slope of the beach or bluff may result in significant increases to the base flood elevation. Therefore, it is strongly recommended that the requestor be aware of these circumstances and, if warranted, evaluate the effects of wind driven waves along the shoreline of the property.

STATE AND LOCAL CONSIDERATIONS - Please note that this document does not override or supersede any State or local procedural or substantive provisions which may apply to floodplain management requirements associated with amendments to State or local floodplain zoning ordinances, maps, or State or local procedures adopted under the National Flood Insurance Program.

COASTAL BARRIER RESOURCE SYSTEM - The subject of this Determination Document may be located within the Coastal Barrier Resource System (CBRS). Federal financial assistance, including Federal flood insurance, is not available in CBRS areas for new construction or substantial improvements occurring after the date on which the area was declared by Congress to be part of the CBRS or otherwise protected area as required by the Coastal Barrier Resources Act (Public Law 97-348) and the Coastal Barrier Improvement Act 1990 (Public Law 101-591). This date is indicated on the National Flood Insurance Program map. For further information on this property and the CBRS or otherwise protected area designation, contact the U.S. Department of the Interior.

This attachment provides additional information regarding this request. If you have any questions about this attachment, please contact the FEMA Map Information eXchange (FMIX) toll free at (877) 336-2627 (877-FEMA MAP) or by letter addressed to the Federal Emergency Management Agency, Attn: North Wind Resource Partners (NWRP) eLOMA Coordinator, NWRP eLOMA Coordinator, 3601 Eisenhower Ave., Alexandria, VA 22304-6439, Fax: 703-751-7415


Luis V. Rodriguez, P.E., Director
Engineering and Modeling Division
Federal Insurance and Mitigation Administration

eLOMA



Federal Emergency Management Agency

Washington, D.C. 20472

ADDITIONAL INFORMATION REGARDING LETTERS OF MAP AMENDMENT

When making determinations on requests for Letters of Map Amendment (LOMAs), the Department of Homeland Security's Federal Emergency Management Agency (FEMA) bases its determination on the flood hazard information available at the time of the determination. Requesters should be aware that flood conditions may change or new information may be generated that would supersede FEMA's determination. In such cases, the community will be informed by letter.

Requesters also should be aware that removal of a property (parcel of land or structure) from the Special Flood Hazard Area (SFHA) means FEMA has determined the property is not subject to inundation by the flood having a 1-percent chance of being equaled or exceeded in any given year (base flood). This does not mean the property is not subject to other flood hazards. The property could be inundated by a flood with a magnitude greater than the base flood or by localized flooding not shown on the effective National Flood Insurance Program (NFIP) map.

The effect of a LOMA is it removes the Federal requirement for the lender to require flood insurance coverage for the property described. The LOMA *is not* a waiver of the condition that the property owner maintain flood insurance coverage for the property. *Only* the lender can waive the flood insurance purchase requirement because the lender imposed the requirement. *The property owner must request and receive a written waiver from the lender before canceling the policy.* The lender may determine, on its own as a business decision that it wishes to continue the flood insurance requirement to protect its financial risk on the loan.

The LOMA provides FEMA's comment on the mandatory flood insurance requirements of the NFIP as they apply to a particular property. A LOMA is not a building permit, nor should it be construed as such. Any development, new construction, or substantial improvement of a property impacted by a LOMA must comply with all applicable State and local criteria and other Federal criteria.

If a lender releases a property owner from the flood insurance requirement, and the property owner decides to cancel the policy and seek a refund, the NFIP will refund the premium paid for the current policy year, provided that no claim is pending or has been paid on the policy during the current policy year. The property owner must provide a written waiver of the insurance requirement from the lender to the property insurance agent or company servicing his or her policy. The agent or company will then process the refund request.

Even though structures are not located in an SFHA, as mentioned above, they could be flooded by a flooding event with a greater magnitude than the base flood. In fact, more than 25 percent of all claims paid by the NFIP are for policies for structures located outside the SFHA in Zones B, C, X (shaded), or X (unshaded). More than one-fourth of all policies purchased under the NFIP protect structures located in these zones. The risk to structures located outside SFHAs is just not as great as the risk to structures located in SFHAs. Finally, approximately 90 percent of all federally declared disasters are caused by flooding, and homeowners insurance does not provide financial protection from this flooding. Therefore, FEMA encourages the widest possible coverage under the NFIP.

The NFIP offers two types of flood insurance policies to property owners: the low-cost Preferred Risk Policy (PRP) and the Standard Flood Insurance Policy (SFIP). The PRP is available for 1- to 4-family residential structures located outside the SFHA with little or no loss history. The PRP is available for townhouse/rowhouse-type structures, but is not available for other types of condominium units. The SFIP is available for all other structures. Additional information on the PRP and how a property owner can qualify for this type of policy may be obtained by calling the Flood Insurance Information Hotline, toll free, at 1-800-427-4661. Before making a final decision about flood insurance coverage, FEMA strongly encourages property owners to discuss their individual flood risk situations and insurance needs with an insurance agent or company.

FEMA has established "Grandfather" rules to benefit flood insurance policyholders who have maintained continuous coverage. Property owners may wish to note also that, if they live outside but on the fringe of the SFHA shown on an effective NFIP map and the map is revised to expand the SFHA to include their structure(s), their flood insurance policy rates will not increase as long as the coverage for the affected structure(s) has been continuous. Property owners would continue to receive the lower insurance policy rates.

LOMAs are based on minimum criteria established by the NFIP. State, county, and community officials, based on knowledge of local conditions and in the interest of safety, may set higher standards for construction in the SFHA. If a State, county, or community has adopted more restrictive and comprehensive floodplain management criteria, these criteria take precedence over the minimum Federal criteria.

In accordance with regulations adopted by the community when it made application to join the NFIP, letters issued to amend an NFIP map must be attached to the community's official record copy of the map. That map is available for public inspection at the community's official map repository. Therefore, FEMA sends copies of all such letters to the affected community's official map repository.

When a restudy is undertaken, or when a sufficient number of revisions or amendments occur on particular map panels, FEMA initiates the printing and distribution process for the affected panels. FEMA notifies community officials in writing when affected map panels are being physically revised and distributed. In such cases, FEMA attempts to reflect the results of the LOMA on the new map panel. If the results of particular LOMAs cannot be reflected on the new map panel because of scale limitations, FEMA notifies the community in writing and revalidates the LOMAs in that letter. LOMAs revalidated in this way usually will become effective 1 day after the effective date of the revised map.

ELEVATION CERTIFICATE

IMPORTANT: Follow the instructions on pages 1-9.

OMB No. 1660-0008
Expiration Date: July 31, 2015

SECTION A - PROPERTY INFORMATION

A1. Building Owner's Name Boeckman Holdings, LLC		FOR INSURANCE COMPANY USE	
A2. Building Street Address (including Apt., Unit, Suite, and/or Bldg. No.) or P.O. Route and Box No. 120 S. Front Street		Policy Number:	
City St. Marys	State OH	Company NAIC Number:	
A3. Property Description (Lot and Block Numbers, Tax Parcel Number, Legal Description, etc.) Auglaize County Tax Parcel Numbers K32-046-027-00 & K32-046-028-00		ZIP Code 45885	
A4. Building Use (e.g., Residential, Non-Residential, Addition, Accessory, etc.) Residential & Commercial			
A5. Latitude/Longitude: Lat. N 40d 32' 31.01" Long. W 84d 23' 20.71" Horizontal Datum: <input type="checkbox"/> NAD 1927 <input checked="" type="checkbox"/> NAD 1983			
A6. Attach at least 2 photographs of the building if the Certificate is being used to obtain flood insurance.			
A7. Building Diagram Number 2			
A8. For a building with a crawlspace or enclosure(s):		A9. For a building with an attached garage:	
a) Square footage of crawlspace or enclosure(s)	2940 sq ft	a) Square footage of attached garage	0 sq ft
b) Number of permanent flood openings in the crawlspace or enclosure(s) within 1.0 foot above adjacent grade	0	b) Number of permanent flood openings in the attached garage within 1.0 foot above adjacent grade	0
c) Total net area of flood openings in A8.b	0 sq in	c) Total net area of flood openings in A9.b	0 sq in
d) Engineered flood openings? <input type="checkbox"/> Yes <input checked="" type="checkbox"/> No		d) Engineered flood openings? <input type="checkbox"/> Yes <input checked="" type="checkbox"/> No	

SECTION B - FLOOD INSURANCE RATE MAP (FIRM) INFORMATION

B1. NFIP Community Name & Community Number Auglaize County, OH and Incorporated Areas		B2. County Name Auglaize		B3. State OH	
B4. Map/Panel Number 39011C	B5. Suffix 0080C	B6. FIRM Index Date 09/06/1989	B7. FIRM Panel Effective/Revised Date 09/06/1989	B8. Flood Zone(s) AE	B9. Base Flood Elevation(s) (Zone A0, use base flood depth) 861.40
B10. Indicate the source of the Base Flood Elevation (BFE) data or base flood depth entered in Item B9: <input type="checkbox"/> FIS Profile <input type="checkbox"/> FIRM <input checked="" type="checkbox"/> Community Determined <input type="checkbox"/> Other/Source: _____					
B11. Indicate elevation datum used for BFE in Item B9: <input checked="" type="checkbox"/> NGVD 1929 <input type="checkbox"/> NAVD 1988 <input type="checkbox"/> Other/Source: _____					
B12. Is the building located in a Coastal Barrier Resources System (CBRS) area or Otherwise Protected Area (OPA)? <input type="checkbox"/> Yes <input checked="" type="checkbox"/> No Designation Date: ____/____/____ <input type="checkbox"/> CBRS <input type="checkbox"/> OPA					

SECTION C - BUILDING ELEVATION INFORMATION (SURVEY REQUIRED)

C1. Building elevations are based on: ☐ Construction Drawings* ☐ Building Under Construction* ☒ Finished Construction
*A new Elevation Certificate will be required when construction of the building is complete.

C2. Elevations - Zones A1-A30, AE, AH, A (with BFE), VE, V1-V30, V (with BFE), AR, AR/A, AR/AE, AR/A1-A30, AR/AH, AR/AO. Complete Items C2.a-h below according to the building diagram specified in Item A7. In Puerto Rico only, enter meters.
Benchmark Utilized: **ODOT CORS - OHMR** Vertical Datum: **NAVD 88**

Indicate elevation datum used for the elevations in items a) through h) below. ☒ NGVD 1929 ☐ NAVD 1988 ☐ Other/Source: _____
Datum used for building elevations must be the same as that used for the BFE.


a) Top of bottom floor (including basement, crawlspace, or enclosure floor)	862 . 90	<input checked="" type="checkbox"/> feet <input type="checkbox"/> meters
b) Top of the next higher floor	869 . 20	<input checked="" type="checkbox"/> feet <input type="checkbox"/> meters
c) Bottom of the lowest horizontal structural member (V Zones only)	_____ . _____	<input checked="" type="checkbox"/> feet <input type="checkbox"/> meters
d) Attached garage (top of slab)	_____ . _____	<input checked="" type="checkbox"/> feet <input type="checkbox"/> meters
e) Lowest elevation of machinery or equipment servicing the building (Describe type of equipment and location in Comments)	862 . 90	<input checked="" type="checkbox"/> feet <input type="checkbox"/> meters
f) Lowest adjacent (finished) grade next to building (LAG)	868 . 60	<input checked="" type="checkbox"/> feet <input type="checkbox"/> meters
g) Highest adjacent (finished) grade next to building (HAG)	869 . 90	<input checked="" type="checkbox"/> feet <input type="checkbox"/> meters
h) Lowest adjacent grade at lowest elevation of deck or stairs, including structural support	868 . 60	<input checked="" type="checkbox"/> feet <input type="checkbox"/> meters


SECTION D - SURVEYOR, ENGINEER, OR ARCHITECT CERTIFICATION

This certification is to be signed and sealed by a land surveyor, engineer, or architect authorized by law to certify elevation information. I certify that the information on this Certificate represents my best efforts to interpret the data available. I understand that any false statement may be punishable by fine or imprisonment under 18 U.S. Code, Section 1001.

☐ Check here if comments are provided on back of form.
☐ Check here if attachments.

Were latitude and longitude in Section A provided by a licensed land surveyor? ☒ Yes ☐ No

Certifier's Name Kyle J. Binkley		License Number 8587	
Title Professional Surveyor		Company Name Binkley Land Surveying, LLC	
Address 121 W. Auglaize Street		City Wapakoneta	State OH
Signature 		ZIP Code 45895	Date 07/07/2017
		Telephone (419) 236-3768	



ELEVATION CERTIFICATE, page 2

IMPORTANT: In these spaces, copy the corresponding information from Section A.			FOR INSURANCE COMPANY USE	
Building Street Address (including Apt., Unit, Suite, and/or Bldg. No.) or P.O. Route and Box No. 120 S. Front Street			Policy Number:	
City St. Marys	State OH	ZIP Code 45885	Company NAIC Number:	

SECTION D – SURVEYOR, ENGINEER, OR ARCHITECT CERTIFICATION (CONTINUED)

Copy both sides of this Elevation Certificate for (1) community official, (2) insurance agent/company, and (3) building owner.

Comments

Signature

Date

SECTION E – BUILDING ELEVATION INFORMATION (SURVEY NOT REQUIRED) FOR ZONE AO AND ZONE A (WITHOUT BFE)

For Zones AO and A (without BFE), complete Items E1–E5. If the Certificate is intended to support a LOMA or LOMR-F request, complete Sections A, B, and C. For Items E1–E4, use natural grade, if available. Check the measurement used. In Puerto Rico only, enter meters.

E1. Provide elevation information for the following and check the appropriate boxes to show whether the elevation is above or below the highest adjacent grade (HAG) and the lowest adjacent grade (LAG).

a) Top of bottom floor (including basement, crawlspace, or enclosure) is _____ ☐ feet ☐ meters ☐ above or ☐ below the HAG.b) Top of bottom floor (including basement, crawlspace, or enclosure) is _____ ☐ feet ☐ meters ☐ above or ☐ below the LAG.E2. For Building Diagrams 6–9 with permanent flood openings provided in Section A Items 8 and/or 9 (see pages 8–9 of Instructions), the next higher floor (elevation C2.b in the diagrams) of the building is _____ ☐ feet ☐ meters ☐ above or ☐ below the HAG.E3. Attached garage (top of slab) is _____ ☐ feet ☐ meters ☐ above or ☐ below the HAG.E4. Top of platform of machinery and/or equipment servicing the building is _____ ☐ feet ☐ meters ☐ above or ☐ below the HAG.E5. Zone AO only: If no flood depth number is available, is the top of the bottom floor elevated in accordance with the community's floodplain management ordinance? ☐ Yes ☐ No ☐ Unknown. The local official must certify this information in Section G.**SECTION F – PROPERTY OWNER (OR OWNER'S REPRESENTATIVE) CERTIFICATION**

The property owner or owner's authorized representative who completes Sections A, B, and E for Zone A (without a FEMA-issued or community-issued BFE) or Zone AO must sign here. The statements in Sections A, B, and E are correct to the best of my knowledge.

Property Owner or Owner's Authorized Representative's Name

Address

City

State

ZIP Code

Signature

Date

Telephone

Comments

☐ Check here if attachments.**SECTION G – COMMUNITY INFORMATION (OPTIONAL)**

The local official who is authorized by law or ordinance to administer the community's floodplain management ordinance can complete Sections A, B, C (or E), and G of this Elevation Certificate. Complete the applicable item(s) and sign below. Check the measurement used in Items G8–G10. In Puerto Rico only, enter meters.

G1. ☐ The information in Section C was taken from other documentation that has been signed and sealed by a licensed surveyor, engineer, or architect who is authorized by law to certify elevation information. (Indicate the source and date of the elevation data in the Comments area below.)G2. ☐ A community official completed Section E for a building located in Zone A (without a FEMA-issued or community-issued BFE) or Zone AO.G3. ☐ The following information (Items G4–G10) is provided for community floodplain management purposes.

G4. Permit Number	G5. Date Permit Issued	G6. Date Certificate Of Compliance/Occupancy Issued
-------------------	------------------------	-----------------------------------------------------

G7. This permit has been issued for: ☐ New Construction ☐ Substantial ImprovementG8. Elevation of as-built lowest floor (including basement) of the building: _____ ☐ feet ☐ meters Datum _____G9. BFE or (in Zone AO) depth of flooding at the building site: _____ ☐ feet ☐ meters Datum _____G10. Community's design flood elevation: _____ ☐ feet ☐ meters Datum _____

Local Official's Name

Title

Community Name

Telephone

Signature

Date

Comments

☐ Check here if attachments.