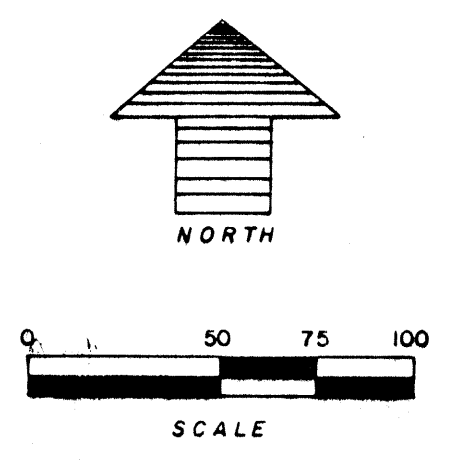


APOLLO DRIVE DEDICATOR'S PLAT

EAST HALF, SECTION 33, T-5-S, R-6-E, DUCHOUQUET TOWNSHIP, AUGLAIZE COUNTY, OHIO,
CITY OF WAPAKONETA

DUC-33-9

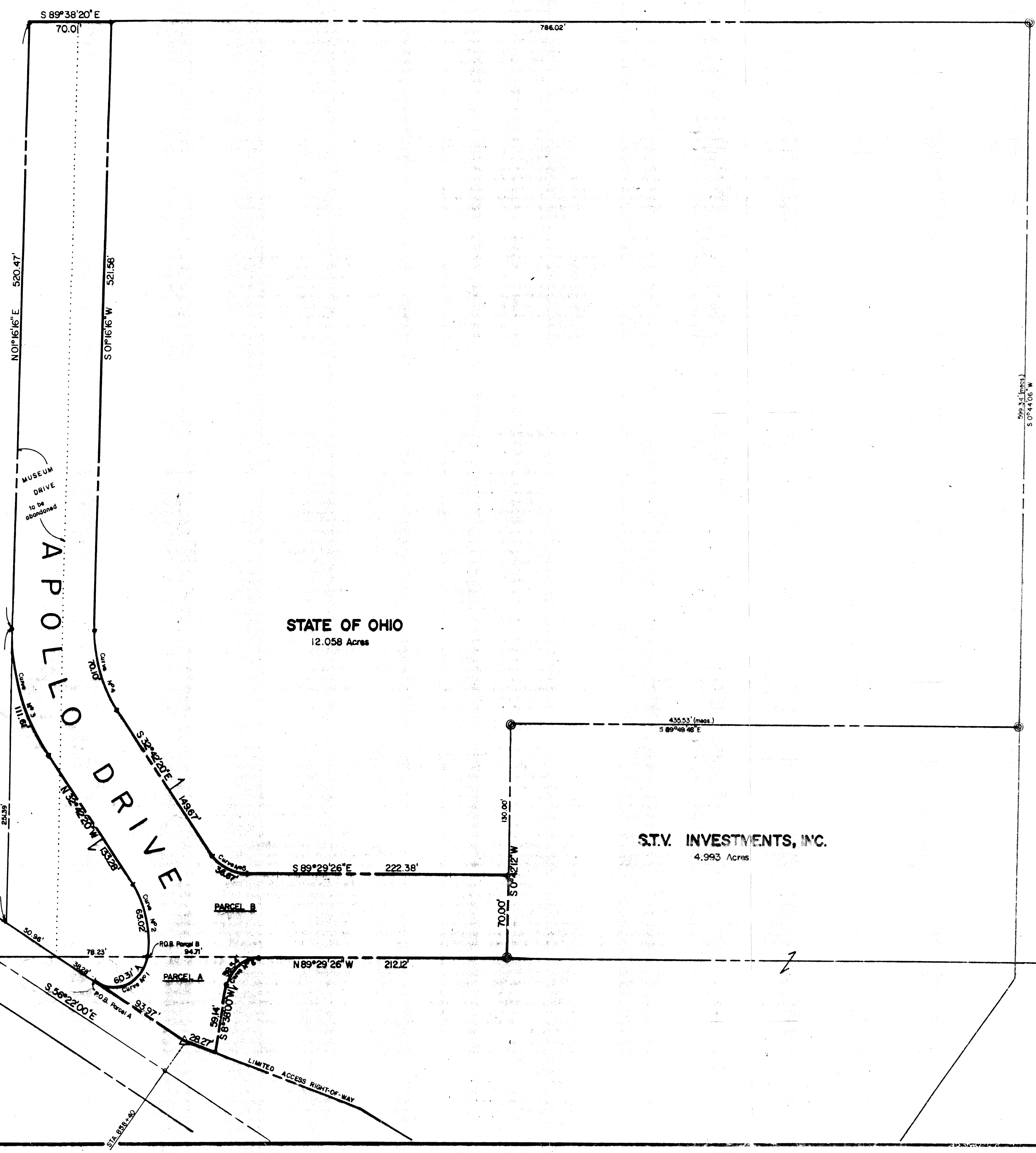


LEGEND

- Iron Pipe (fd.)
- Conc. Mon. (fd.)
- P.K. Nail (fd.)
- R.R. Spike (fd.)
- 2" Iron Bar (fd.)
- 5/8" Re-rod (set)

CURVE DATA

N ^o 1	N ^o 4
Δ- 115°00'00"	Δ- 33°58'36"
R- 30.05'	R- 118.21'
T- 47.17'	T- 36.12'
L- 60.31'	L- 70.10'
Lch- 50.69'	Lch- 69.08'
N ^o 2	N ^o 5
Δ- 41°20'20"	Δ- 56°47'07"
R- 90.12'	R- 37.00'
T- 34.00'	T- 20.00'
L- 65.02'	L- 36.67'
Lch- 63.62'	Lch- 35.19'
N ^o 3	N ^o 6
Δ- 33°58'36"	Δ- 81°52'34"
R- 188.21'	R- 27.67'
T- 57.50'	T- 24.00'
L- 111.61'	L- 39.54'
Lch- 109.98'	Lch- 36.26'



LEGAL DESCRIPTION

Being a part of the east one-half of Section 33, T-5-S, R-6-E, Duchouquet Township, Auglaize County, State of Ohio and being more particularly described as follows:

PARCEL A

Commencing at the intersection of the northerly right-of-way line of Bellefontaine Street (former U.S. Rt. 33) and the east and west one-half section line of said Section 33; thence S 56°22'00"E with the northerly right-of-way line of Bellefontaine Street a distance of 38.28 feet to the beginning of a tangent compound curve concave to the NW, said point also being the PLACE OF BEGINNING;

thence along said curve having a radius of 30.05 feet and a central angle of 115°00'00" a distance of 60.31 feet to the east and west one-half section line of said Section 33;

thence S 89°29'26"E along said east and west one-half section line of said Section 33 a distance of 94.71 feet to the beginning of a tangent curve concave to the SE;

thence along said curve having a radius of 27.67 feet and a central angle of 81°52'34", a distance of 39.54 feet;

thence S 8°38'00"W a distance of 59.14 feet to a point on the northerly right-of-way line of Bellefontaine Street;

thence with said northerly right-of-way of Bellefontaine Street, N 68°42'00"W a distance of 28.27 feet to a concrete monument located 30 feet left of O.D.O.T. Station 858+40;

thence continuing along said northerly right-of-way of Bellefontaine Street N 56°22'00"W a distance of 93.97 feet to the PLACE OF BEGINNING containing in all 5,330.5 square feet or 0.1225 acres more or less.

PARCEL B

Commencing at the intersection of the northerly right-of-way line of Bellefontaine Street (former U.S. Rt. 33) and the east and west one-half section line of said Section 33; thence S 89°29'26"E along said east and west one-half section line a distance of 78.23 feet to a point of compound curve concave to the west (the radius of said curve being N 81°22'00"W from said point) said point also being the PLACE OF BEGINNING;

thence northerly along said curve having a radius of 90.12 feet and a central angle of 41°20'20" a distance of 65.02 feet;

thence N 32°42'20"W a distance of 133.28 feet to the beginning of a tangent curve concave to the east;

thence along said curve having a radius of 188.21 feet and a central angle of 33°58'36", a distance of 111.61 feet to a point on the west line of Parcel 11 as evidenced by Deed Volume 209, Page 966 of the Deed Records of Auglaize County;

thence along the west line of said Parcel 11, N 1°16'16"E a distance of 520.47 feet to a 5/8" re-rod set at the NW corner of said Parcel 11;

thence S 89°38'20"E a distance of 70.01 feet to a point;

thence S 1°16'16"W a distance of 521.58 feet to the beginning of a tangent curve concave to the east;

thence along said curve having a radius of 118.21 feet and a central angle of 33°58'36", a distance of 70.10 feet;

thence S 32°42'20"E a distance of 149.67 feet to the beginning of a tangent curve concave to the north;

thence along said curve having a radius of 37.00 feet and a central angle of 56°47'07", a distance of 36.67 feet to a point;

thence S 89°29'26"E a distance of 222.38 feet to a point;

thence S 0°42'12"W a distance of 70.00 feet to an iron pipe found on the east and west one-half section line of said Section 33;

thence N 89°29'26"W with said one-half section line a distance of 216.83 feet to the PLACE OF BEGINNING, containing in all 74,963.4 square feet or 1.7209 acres more or less.

DEDICATION - PARCEL A

STV INVESTMENTS, INC., an Ohio Corporation, being the owners of a portion of land contained the hereon plat, hereby adopts said plat and dedicates PARCEL A to the use and benefit of the public forever for street purposes.

In witness whereof, _____ has hereunto signed his name and title this ____ day of _____, 19____.

By: _____

ACKNOWLEDGEMENT

County of Auglaize, State of Ohio
Before me, a Notary Public in and for said County and State, did personally appear the above named _____, who acknowledged the execution of the foregoing instrument to be his free act and deed and that of STV INVESTMENTS, INC. whom he represents.

IN TESTIMONY WHEREOF, I have hereunto set my hand and official seal, at _____, Ohio this ____ day of _____, 19____.

DEDICATION - PARCEL B

The STATE OF OHIO, being the owner of a portion of land contained the hereon plat, hereby adopts said plat and dedicates PARCEL B to the use and benefit of the public forever for street purposes.

In witness whereof, I have hereunto signed my name this ____ day of _____, 19____.

By: _____

ACKNOWLEDGEMENT

County of Franklin, State of Ohio
Before me, a Notary Public in and for said County and State, did personally appear the above named _____, agent for the STATE OF OHIO, who acknowledged the execution of the foregoing instrument to be his free act and deed under authority from and in sole behalf of the STATE OF OHIO.

IN TESTIMONY WHEREOF, I have hereunto set my hand and official seal, at _____, Ohio this ____ day of _____, 19____.

CITY PLANNING COMMISSION APPROVAL

We hereby approve the foregoing dedicatory plat this ____ day of _____, 19____.

Chairman - Wapakoneta City Planning Commission

COUNTY RECORDER'S CERTIFICATE


Filed for record in the Auglaize County Recorder's Office this ____ day of _____, 19____, and recorded in Auglaize County, Ohio Plat Cabinet _____, Page ____.

Auglaize County Recorder

COUNTY AUDITOR'S CERTIFICATE

This plat was filed for transfer this ____ day of _____, 19____.

Auglaize County Auditor



James M. Kent, PS # 6792