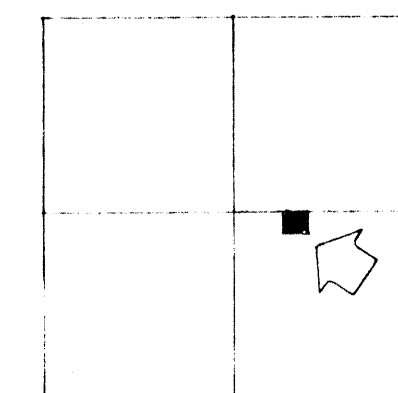


LOCATION SKETCH



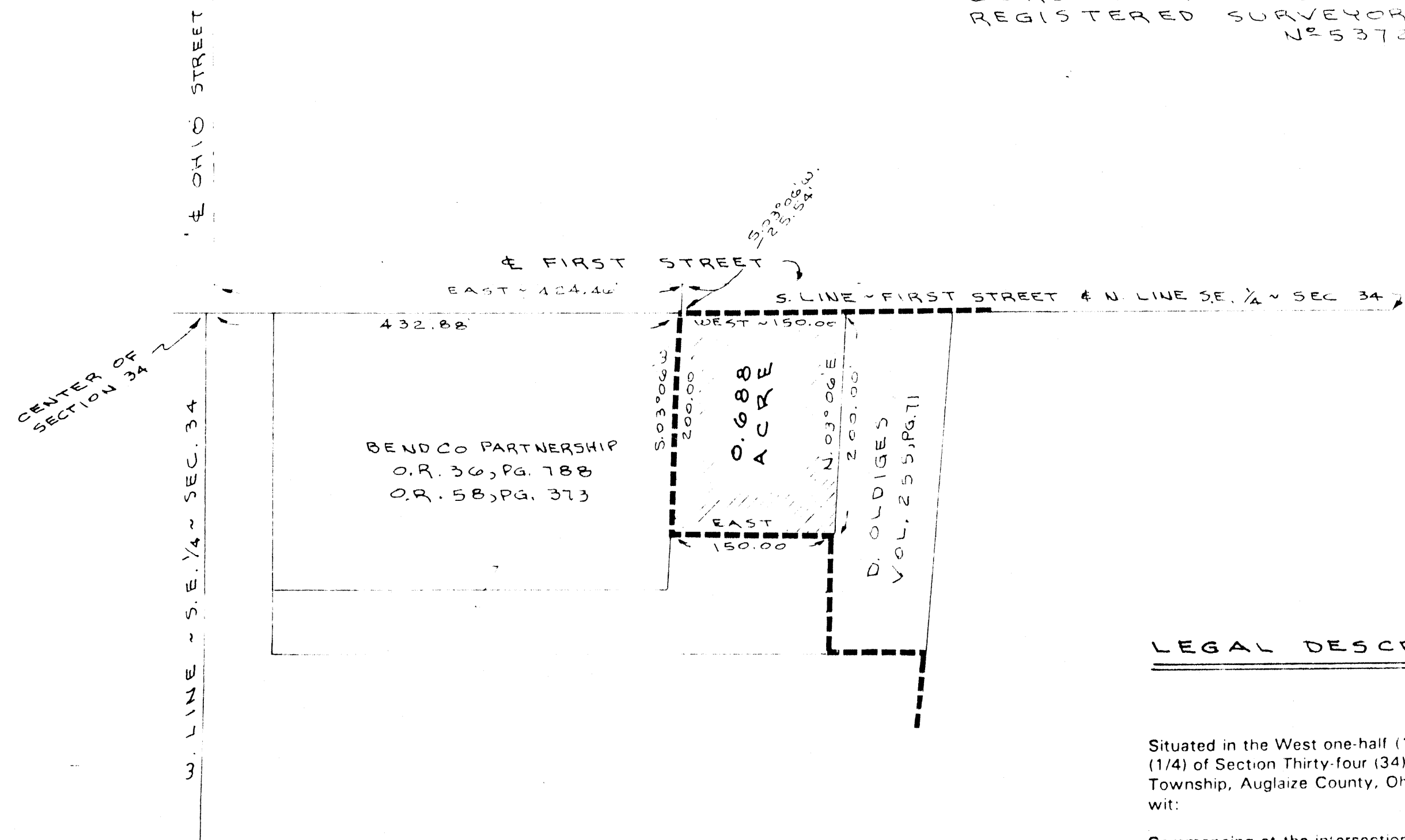
SECTION 34



PLAT PREPARED BY

Gordon L. Geeslin
GORDON L. GEESLIN
REGISTERED SURVEYOR
No. 5372

II II



LEGAL DESCRIPTION

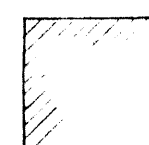
Situated in the West one-half (1/2) of the West one-half (1/2) of the Southeast Quarter (1/4) of Section Thirty-four (34), Town Seven (7) South, Range Four (4) East in Jackson Township, Auglaize County, Ohio, and being more particularly described as follows, to-wit:

Commencing at the intersection of the center line of Ohio Street with the center line of First Street in the Village of Minster, Ohio; thence East along the center line of First Street Four Hundred Twenty-four and Forty-six Hundredths (424.46) feet to a point; thence South 3°6' West Twenty-five and Fifty-four Hundredths (25.54) feet to an iron pin at the place of beginning of the tract to be herein conveyed, said iron pin being on the South line of First Street and on the half section line of said Section Thirty-four (34); thence South 3°6' West Two Hundred (200.00) feet to an iron pin thence East One Hundred Fifty (150.00) feet to an iron pin on grantor's East line; thence North 3°6' East Two Hundred (200.00) feet along grantor's East line to a point on the South line of First Street, witness an iron pin South 3°6' West Three (3.00) feet; thence West One hundred Fifty (150.00) feet along the South line of First Street to the place of beginning, containing Six Hundred Eight-eight Thousandths (0.688) of an acre, more or less.

LEGEND

PRESENT CORPORATION LINE = - - - - -

AREA TO BE ANNEXED =



ANNEXATION PLAT

FOR COLDWATER OIL COMPANY OF LAND TO BE ANNEXED TO THE VILLAGE OF MINSTER IN SECTION 34, TOWN 7 SOUTH, RANGE 4 EAST (JACKSON TWP.), AUGLAIZE COUNTY, OHIO.

AUGUST 11, 1992

SCALE 1"=100'