
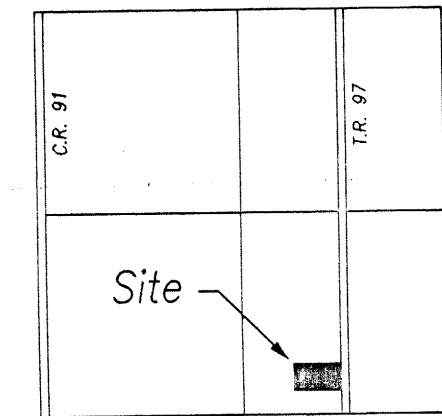


# Doering Survey



5.01 Acre Parcel situated in the Southeast Quarter of Section 9,  
Moulton Township, Town-5-South, Range-5-East,  
Auglaize County, Ohio



## LOCATION



Section 9  
Moulton Township



Attest

*Ted K. Schnell*  
Ted K. Schnell  
Professional Engineer  
Professional Surveyor

## References

Previous Deed  
Volume 197, Page 985

Previous Survey(s)

Moulton Twp Surveys Drawer, by Ted K. Schnell  
(Tract #3 herein shown)

Survey Book "I", Page 473 by Ted K. Schnell  
(Tract #1 and Tract #2 herein shown)

Survey Book "F", Page 320 by Dan Bennett  
(Survey for Auglaize County Engineer of Section 16, Moulton Twp.)

Surveys #33 and #504 by Samuel Craig  
(Surveys of Section 9, Moulton Twp. on Aug 28, 1867, and Aug 15, 1898)

NOTE  
This Survey is Recorded in the Moulton Township Surveys Drawer,  
of the Auglaize County Engineer's Tax Office

Tract #1  
8.444 Acres

Tract #3  
5.01 Acres

Tract #2  
8.447 Acres

**5.01 Acre Parcel**  
(0.14 Acre Right-of-Way)

## Legend

- Iron Pin (set)
- Iron Pin (found)
- ▲ P.K. Nail/Shiner (set)
- ▲ P.K. Nail/Shiner (found)
- ⊙ Corner Stone (found)
- Monument Box (found)

## Scale



## H & S Civil Engineers and Land Surveyors

913 Fieldstone Court Wapakoneta, Ohio 45895

Ned Doering  
client

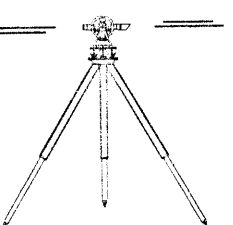
Auglaize  
county

Moulton  
township

7/30/98  
date

1/2  
page

Mou-9-1



## H&S Civil Engineers and Land Surveyors

913 Fieldstone Court ~ Wapakoneta, Ohio 45895  
Phone (419) 738-4758 ~ Fax (419) 739-7631 ~ Email hscivil@bright.net  
Ted K. Schnell P.E., P.S. ~ Gregory B. Huber P.E.

### Surveyors Description 5.01 Acres of Land

The following described parcel of land is situated in the Southeast Quarter of Section 9, Moulton Township, Town-5-South, Range-5-East, Auglaize County, Ohio, and is more particularly described as follows:

Commencing for reference at a Monument Box located at the Southeast Corner of the West Half of the Southeast Quarter of Section 9, Moulton Township, Town-5-South, Range-5-East, Auglaize County, Ohio;

Thence with a bearing of North 00 degrees-00 minutes West along the East line of the West Half of the Southeast Quarter of said Section 9, and the centerline of Township Road #97, Conant Road, for a distance of 405.91 feet to a P.K. Nail/Shiner (set), and the PLACE OF BEGINNING;

Thence with a bearing of South 89 degrees-54 minutes-01 seconds West for a distance of 700.00 feet to an iron pin (set), and passing thru an iron pin (set) for reference at 20.00 feet;

Thence with a bearing of N. 00 degrees-00 minutes West for a distance of 311.77 feet to an iron pin (found);

Thence with a bearing of N. 89 degrees-54 minutes-01 seconds East for a distance of 700.00 feet to a P.K. Nail/Shiner (found), and passing thru an iron pin (found) for reference at 680.00 feet;

Thence with a bearing of S. 00 degrees-00 minutes East along the East line of the West Half of the Southeast Quarter of said Section 9, and the centerline of Township Road #97, Conant Road, for a distance of 311.77 feet to a P.K. Nail/Shiner (set), and the PLACE OF BEGINNING.

Containing in all 5.01 Acres of land, of which, 0.14 Acre being previously dedicated for highway purposes. The above described parcel of land is also subject to all other legal easements, reservations, or restrictions, if any, upon said premises. Previous Deed References: Deed Volume 197, Page 985, Auglaize County Recorder's Office.

*Ted K. Schnell*

7-30-98

