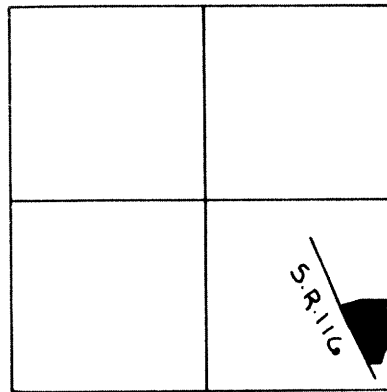


LEGEND

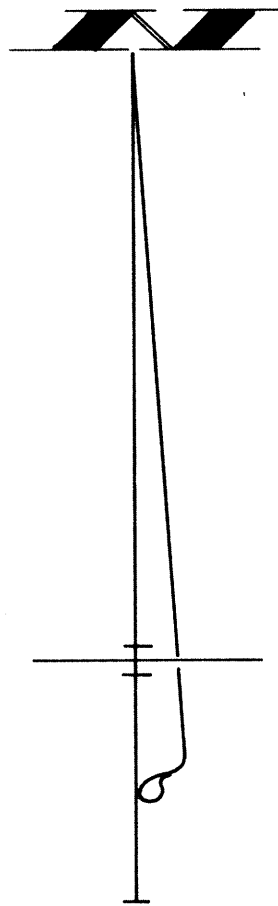
- ⊙ = CONC. MONUMENT FD.
- "A" = 5/8" IRON BAR FD.
- "B" = MINE SPIKE SET.
- "C" = 5/8" x 30" IRON BAR SET.

LOCATION SKETCH



SECTION 33

IRON BAR IN
MON. BOX @ E.
1/4 POST - SEC. 33



SURVEYED BY Gordon L. Geeslin
GORDON L. GEESLIN
REG. SURVEYOR 5372

MCCULLOUGH ~ FLEAGLE SURVEY

PART OF THE S.E. 1/4 OF THE S.E. 1/4 OF SECTION 33, T. 5 S., R. 4 E., (NOBLE TOWNSHIP), AUGLAIZE COUNTY, OHIO.

MAY 3, 1993


SCALE 1" = 60'

~ TRACTS "A", "B", "C", "D" ARE OUT OF LAND RECORDED
IN O.R. VOL. 56, PG. 104.

~ TRACT "E" IS A RESURVEY OF LAND RECORDED
IN O.R. VOL. 117, PG. 923.

GORDON L. GEESLIN

LAND SURVEYOR
810 EAST MARKET STREET
CELINA, OHIO
PHONE (419) 586-6155



PERMANENT
PARCEL No.

Part of: _____ Sec. _____ T. _____ R. _____ Township

Grantor: _____ Area Retained: _____ Acres

Grantee: _____ Area Transferred: _____ Acres

Deed References: _____

APPROVALS

AGENCY: _____ Board of Health

DATE

County Sanitary Engineer

County Engineer

NOB-33-11

GORDON L. GEESLIN

REGISTERED LAND SURVEYOR

PHONE 419-586-6155

- 2 -

May 3, 1993

FLEAGLE SURVEY DESCRIPTION (TRACT "A")

Being a parcel of land situated in Noble Township, Auglaize County, Ohio, in the southeast quarter of the southeast quarter of Section 33, Township 5 South, Range 4 East. Being more particularly described as follows:

Commencing for reference at an iron bar at the southeast corner of said Section 33-

Thence, north 01°15'00" east, along the east line of the southeast quarter of said Section 33 and the centerline of River Road, a distance of seven hundred and 40/100 (700.40) feet to a mine spike. Said point being the place of beginning for the parcel to be conveyed by this instrument-

Thence, continuing, north 01°15'00" east, along the last described line, a distance of one hundred ninety-seven and 80/100 (197.80) feet to a mine spike-

Thence, north 89°28'11" west, a distance of two hundred seventy-nine and 62/100 (279.62) feet to a 5/8 inch iron bar-

Thence, south 73°26'39" west, a distance of one hundred sixty-eight and 98/100 (168.98) feet to a 5/8 inch iron bar-

Thence, 20°35'31" east, a distance of one hundred seven and 21/100 (107.21) feet to a concrete monument-

Thence, south 25°29'25" east, a distance of one hundred forty-two and 98/100 (142.98) feet to a 5/8 inch iron bar-

Thence, north 73°35'56" east, a distance of one hundred thirty-six and 10/100 (136.10) feet to a 5/8 inch iron bar-


Thence, north 64°31'27" east, a distance of ninety-six and 34/100 (96.34) feet to a 5/8 inch iron bar-

Thence, south 88°45'00" east, a distance of one hundred twenty and 52/100 (120.52) feet to the place of beginning.

Containing 2.059 acres of land more or less.

Subject to all easements and right-of-way of record.

Reference is made to a survey of this area by Gordon L. Geeslin, Registered Surveyor 5372, dated May 3, 1993, on file in the County Engineer's Office.

Surveyed by 
Gordon L. Geeslin
Registered Surveyor 5372

May 3, 1993

FLEAGLE SURVEY DESCRIPTION (TRACT "B")

Being a parcel of land situated in Noble Township, Auglaize County, Ohio, in the southeast quarter of the southeast quarter of Section 33, Township 5 South, Range 4 East. Being more particularly described as follows:

Commencing for reference at an iron bar at the southeast corner of said Section 33-

Thence, north 01°15'00" east, along the east line of the southeast quarter of said Section 33 and the centerline of River Road, a distance of five hundred fifty and 28/100 (550.28) feet to a mine spike. Said point being the place of beginning for the parcel to be conveyed by this instrument-

Thence, continuing, north 01°15'00" east, along the last described line, a distance of one hundred fifty and 12/100 (150.12) feet to a mine spike-

Thence, north 88°45'00" west, a distance of one hundred twenty and 52/100 (120.52) feet to a 5/8 inch iron bar-

Thence, south 64°31'27" west, a distance of ninety-six and 34/100 (96.34) feet to a 5/8 inch iron bar-

Thence, south 25°28'33" east, a distance of one hundred seven and 07/100 (107.07) feet to a 5/8 inch iron bar-

Thence, south 84°43'12" east, a distance of one hundred fifty-eight and 81/100 (158.81) feet to the place of beginning.

Containing 0.584 acre of land more or less.

Subject to all easements and right-of-way of record.

Reference is made to a survey of this area by Gordon L. Geeslin, Registered Surveyor 5372, dated May 3, 1993, on file in the County Engineer's Office.

Surveyed by Gordon L. Geeslin
Gordon L. Geeslin
Registered Surveyor 5372

May 3, 1993

FLEAGLE SURVEY DESCRIPTION (TRACT "C")

Being a parcel of land situated in Noble Township, Auglaize County, Ohio, in the southeast quarter of the southeast quarter of Section 33, Township 5 South, Range 4 East. Being more particularly described as follows:

Commencing for reference at an iron bar at the southeast corner of said Section 33-

Thence, north 01°15'00" east, along the east line of the southeast quarter of said Section 33 and the centerline of River Road, a distance of four hundred thirty and 40/100 (430.40) feet to a mine spike. Said point being the place of beginning for the parcel to be conveyed by this instrument-

Thence, continuing, north 01°15'00" east, along the last described line, a distance of one hundred nineteen and 88/100 (119.88) feet to a mine spike-

Thence, north 84°43'12" west, a distance of one hundred fifty-eight and 81/100 (158.81) feet to a 5/8 inch iron bar-

Thence, south 25°28'33" east, a distance of one hundred forty-six and 71/100 (146.71) feet to a 5/8 inch iron bar-

Thence, south 88°45'00" east, a distance of ninety-two and 44/100 (92.44) feet to the place of beginning.

Containing 0.357 acre of land more or less.

Subject to all easements and right-of-way of record.

Reference is made to a survey of this area by Gordon L. Geeslin, Registered Surveyor 5372, dated May 3, 1993, on file in the County Engineer's Office.

Surveyed by Gordon L. Geeslin
Gordon L. Geeslin
Registered Surveyor 5372

GORDON L. GEESLIN

REGISTERED LAND SURVEYOR

PHONE 419-586-6155

May 3, 1993

FLEAGLE SURVEY DESCRIPTION (TRACT "D")

Being a parcel of land situated in Noble Township, Auglaize County, Ohio, in the southeast quarter of the southeast quarter of Section 33, Township 5 South, Range 4 East. Being more particularly described as follows:

Commencing for reference at an iron bar at the southeast corner of said Section 33-

Thence, north 01°15'00" east, along the east line of the southeast quarter of said Section 33 and the centerline of River Road, a distance of four hundred thirty and 40/100 (430.40) feet to a mine spike-

Thence, north 88°45'00" west, a distance of twenty-one and 90/100 (21.90) feet to a concrete monument. Said point being the place of beginning for the parcel to be conveyed by this instrument-

Thence, continuing, north 88°45'00" west, a distance of seventy and 54/100 (70.54) feet to a 5/8 inch iron bar-

Thence, north 25°28'33" west, a distance of seventy-eight and 98/100 (78.98) feet to a 5/8 inch iron bar-

Thence, south 73°30'12" west, a distance of one hundred thirty-six and 02/100 (136.02) feet to a 5/8 inch iron bar-

Thence, south 25°29'25" east, a distance of two hundred forty-eight and 91/100 (248.91) feet to a concrete monument-

Thence, north 85°48'19" east, a distance of seventy-nine and 31/100 (79.31) feet to a concrete monument-

Thence, north 14°46'22" east, a distance of one hundred ninety and 97/100 (190.97) feet to the place of beginning.

Containing 0.826 acre of land more or less.

Subject to all easements and right-of-way of record.

Reference is made to a survey of this area by Gordon L. Geeslin, Registered Surveyor 5372, dated May 3, 1993, on file in the County Engineer's Office.

Surveyed by Gordon L. Geeslin
Gordon L. Geeslin
Registered Surveyor 5372

GORDON L. GEESLIN

REGISTERED LAND SURVEYOR

PHONE 419-586-6155

May 3, 1993

FLEAGLE SURVEY DESCRIPTION (TRACT "E")

Being a parcel of land situated in Noble Township, Auglaize County, Ohio, in the southeast quarter of the southeast quarter of Section 33, Township 5 South, Range 4 East. Being more particularly described as follows:

Commencing for reference at an iron bar at the southeast corner of said Section 33-

Thence, north 01°15'00" east, along the east line of the southeast quarter of said Section 33 and the centerline of River Road, a distance of four hundred thirty and 40/100 (430.40) feet to a mine spike-

Thence, north 88°45'00" west, a distance of ninety-two and 44/100 (92.44) feet to a 5/8 inch iron bar-

Thence, north 25°28'33" west, a distance of seventy-eight and 98/100 (78.98) feet to a 5/8 inch iron bar. Said point being the place of beginning for the parcel to be conveyed by this instrument-

Thence, continuing, north 25°28'33" west, a distance of one hundred seventy-four and 80/100 (174.80) feet to a 5/8 inch iron bar-

Thence, south 73°35'56" west, a distance of one hundred thirty-six and 10/100 (136.10) feet to a 5/8 inch iron bar-

Thence, south 25°29'25" east, a distance of one hundred seventy-five and 04/100 (175.04) feet to a 5/8 inch iron bar-

Thence, north 73°30'12" east, a distance of one hundred thirty-six and 02/100 (136.02) feet to the place of beginning.

Containing 0.540 acre of land more or less.

Subject to all easements and right-of-way of record.

Reference is made to a survey of this area by Gordon L. Geeslin, Registered Surveyor 5372, dated May 3, 1993, on file in the County Engineer's Office.

Surveyed by Gordon L. Geeslin
Gordon L. Geeslin
Registered Surveyor 5372