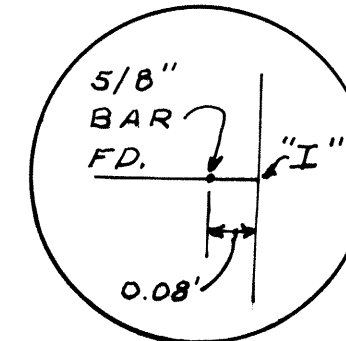
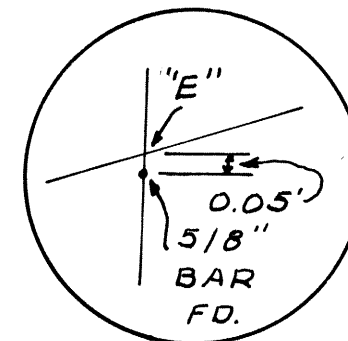
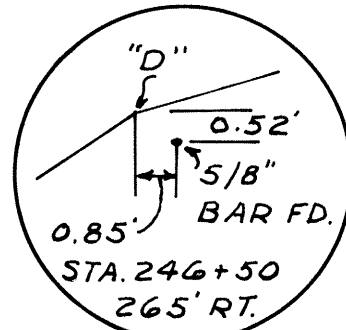
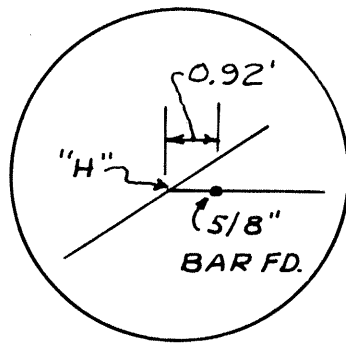


U.S. 33	S.P. 66

- 1) FORTMAN SURVEY BY MICHAEL L. WEADOCK P.S.# 6199 DATED 12/93
- 2) KUCK - FORTMAN SURVEY BY JOHN W. JAUERT P.S.# 6920 DATED 10/90
- 3) HUCKEMEYER SURVEY BY GORDON L. GEESLIN P.S.# 5372 DATED 8/87
- 4) KUCK - FORTMAN SURVEY BY DOUG REINHART P.S.# 6507 DATED 11/79
- 5) O.D.O.T.'S LIMITED ACCESS RIGHT-OF-WAY PLANS FOR AUG-29/33-1.04/2.71 DATED 1969-70
- 6) O.D.O.T.'S RIGHT-OF-WAY PLANS FOR AUG-66 - (11.88 - 12.51) (14.14) DATED 7/63



"A" = RAILROAD SPIKE FD.
@ S.E. COR. SEC. 34

"B" = P.K. NAIL FD.

"C" = 5/8" IRON BAR FD.

"D" = PT. @ U.S. 33 STA. 246+50,
265' RT. IS 0.52' NORTH &
0.85' WEST OF A 5/8" IRON
BAR FD.

"E" = PT. @ INTERSECTION OF
U.S. 33 LIMITED ACCESS
LINE & EAST LINE OF SEC.
34 IS 0.05' NORTH OF A
5/8" IRON BAR FD.

"F" = 5/8" IRON BAR FD. @ U.S. 33
STA. 250+00, 150.00' RT.

"G" = MON. BOX @ E. 1/4 POST
SEC. 34

"H" = N.W. PROPERTY CORNER A
5/8" IRON BAR FD. 0.92'
EAST OF CORNER

"I" = N.E. PROPERTY CORNER A
5/8" IRON BAR FD. 0.08'
WEST OF CORNER

"J" = P.K. NAIL FD. @ INTERSECTION
OF SPRUCE ST. (S.R. 66)

SURVEYED BY Michael L. Weadock
MICHAEL L. WEADOCK
REGISTERED SURVEYOR
No. 6199

PART OF THE S.E. 1/4 OF SEC.
34, T-5-S, R-4-E, NOBLE TWP.
AUGLAIZE COUNTY, OHIO

JANUARY, 1995 SCALE : 1"=100'

NOTE: THE SOUTH LINE OF SECTION 34 AS USED ON THIS SURVEY WAS BASED ON A R.R. SPIKE FOUND AT THE S.E. CORNER OF SECTION 34 AND A P.K. NAIL FOUND AT THE INTERSECTION OF SPRUCE ST. (S.R. 66). THE P.K. NAIL WAS ESTABLISHED BY O.D.O.T. FOR RIGHT-OF-WAY AND CENTERLINE SURVEYS FOR SPRUCE ST. (S.R. 66) IN THE 1960'S AND FOR U.S. ROUTE 33 IN THE 1970'S. AUGLAIZE COUNTY IN 1985 RE-ESTABLISHED THE S.W. CORNER OF SECTION 34 BY PROJECTING A STRAIGHT LINE FOR 2 MILES BETWEEN THE S.W. CORNER OF SECTION 33 AND THE S.E. CORNER OF SECTION 34 (NOBLE TWP). THE LINE AS ESTABLISHED BY THE COUNTY IS (0.88') FEET SOUTH OF SAID P.K. NAIL AT SPRUCE ST. PREVIOUS SURVEYS OF THE AREA CONDUCTED BY DOUG REINHART, JOHN JAUERT, MICHAEL L. WEADOCK, ETC. HAVE USED SAID P.K. NAIL AS BEING LOCATED ON THE SOUTH LINE OF SECTION 34. TO ELIMINATE POSSIBLE GAPS AND OVERLAPS, THIS SURVEYOR CHOSE TO USE THE SECTION LINE AS PREVIOUSLY ESTABLISHED.