


A 2x2 grid with a black bar at the bottom left.

SECTION 11



CALC. W. 1/4
PT. - SEC. 11

6. AQUEDUCT RD. (46')

LEGEND

♂ = RAILROAD SPIKE FOUND.
 ♀ = P.K. NAIL FOUND.
 ● = 5/8 INCH IRON BAR FOUND.
 ✕ = SPINDLE SET.
 ○ = 5/8 INCH IRON BAR SET.

SURVEY REFERENCES

- 1) MIAMI AND ERIE CANAL PLANS.
- 2) SURVEY OF SECTION 11 BY AUG. CO. ENGINEER'S OFFICE.

N. LINE - S.1/2 - S.1/2 - SECTION 11

93.007 ACRES
(0.701 AC. IN R/W)

**WIERWILLE
VOL.155 PG. 229
(10.0 AC. BY DEED)**


HOELSCHER SURVEY OF A PART OF THE S. 1/2 OF THE S. 1/2 OF SECTION 11,
(ST. MARYS TOWNSHIP), TOWN 6 SOUTH , RANGE 4 EAST , AUGLAIZE
COUNTY , OHIO .

AUGUST 13, 2001

SCALE 1" = 200'

**SURVEYED BY**

James W. Geeslin
JAMES W. GEESLIN
P.S. No. 7764



**GEESLIN
LAND SURVEYING**

**P.O. BOX 422
804 EAST MARKET STREET
CELINA, OHIO
PHONE (419) 586-6155
FAX (419) 586-1826**

STM-11-3

August 13, 2001

HOELSCHER SURVEY DESCRIPTION (11.616 ACRE PARCEL)

Being a parcel of land situated in St. Marys Township, Auglaize County, Ohio, in the south half of the south half of Section 11, Township 6 South, Range 4 East. Being more particularly described as follows :

Beginning at the cornerstone at the southwest corner of said Section 11 -

Thence, North 89°54'01" East, along the south line of said Section 11, a distance of 485.39 feet to a 5/8 inch iron bar in the west line of the Miami and Erie Canal -

Thence, North 08°50'56" West, along the west line of said canal, a distance of 851.31 feet to a 5/8 inch iron bar -

Thence, North 09°33'42" west, along the west line of said canal, a distance of 493.20 feet to a 5/8 inch iron bar -

Thence, South 89°53'04" West, along the north line of the south half of the south half of said Section 11, a distance of 272.78 feet to a 5/8 inch iron bar -

Thence, South 00°00'42" East, along the west line of the southwest quarter of said Section 11, a distance of 1327.82 feet to the place of beginning.


Containing 11.616 acres of land more or less.

Subject to all easements and right-of-way of record.

Reference is made to a survey of this area by James W. Geeslin, Professional Surveyor 7764, dated August 13, 2001. On file in the County Engineer's Office.

James W. Geeslin

James W. Geeslin
P.S. 7764



**GEESLIN
LAND SURVEYING**

804 EAST MARKET STREET
P.O. BOX 422
CELINA, OHIO 45822

PHONE: (419) 586-6155
FAX: (419) 586-1826

| | | | |
|--|--|-----------------------------------|--------------------------|
| PERMANENT PARCEL No. _____ | | | |
| Part of: _____ Sec. _____ T. _____ R. _____ Township _____ | | | |
| Grantor: _____ | | Area Retained: _____ Acres | |
| Grantee: _____ | | Area Retained: _____ Acres | |
| Deed References: _____ | | | |
| APPROVALS: AGENCY DATE: _____ | | County Sanitary Engineer _____ | County Engineer _____ |

August 13, 2001

HOELSCHER SURVEY DESCRIPTION (3.079 ACRE PARCEL)

Being a parcel of land situated in St. Marys Township, Auglaize County, Ohio, in the south half of the south half of Section 11, Township 6 South, Range 4 East. Being more particularly described as follows :

Commencing for reference at the cornerstone at the southwest corner of said Section 11 -

Thence, North 89°54'01" East, along the south line of said Section 11, a distance of 575.38 feet to a 5/8 inch iron bar -

Thence, North 07°58'45" West, along the east line of the Miami and Erie Canal, a distance of 523.55 feet to a 5/8 inch iron bar. Said point being the place of beginning for the parcel of land to be conveyed by this instrument -

Thence, continuing, North 07°58'45" West, along the last described line, a distance of 342.38 feet to a 5/8 inch iron bar -

Thence, North 02°02'01" West, along the East line of the Miami and Erie Canal, a distance of 26.55 feet to a spindle -

Thence, North 89°31'01" East, a distance of 391.76 feet to a 5/8 inch iron bar -

Thence, South 00°00'00" West, a distance of 360.91 feet to a 5/8 inch iron bar -

Thence, South 88°40'00" west, a distance of 343.37 feet to the place of beginning.


Containing 3.079 acres of land more or less.

Subject to all easements and right-of-way of record.

Reference is made to a survey of this area by James W. Geeslin, Professional Surveyor 7764, dated August 13, 2001. On file in the County Engineer's Office.

James W. Geeslin

James W. Geeslin
P.S. 7764



**GEESLIN
LAND SURVEYING**

804 EAST MARKET STREET
P.O. BOX 422
CELINA, OHIO 45822

PHONE: (419) 586-6155
FAX: (419) 586-1826

| | | | |
|--|--|-----------------------------------|--------------------------|
| PERMANENT PARCEL No. _____ | | | |
| Part of: _____ Sec. _____ T. _____ R. _____ Township _____ | | | |
| Grantor: _____ | | Area Retained: _____ Acres | |
| Grantee: _____ | | Area Retained: _____ Acres | |
| Deed References: _____ | | | |
| APPROVALS: AGENCY DATE: _____ | | County Sanitary Engineer _____ | County Engineer _____ |

August 13, 2001

HOELSCHER SURVEY DESCRIPTION (93.007 ACRE PARCEL)

Being a parcel of land situated in St. Marys Township, Auglaize County, Ohio, in the south half of the south half of Section 11, Township 6 South, Range 4 East. Being more particularly described as follows :

Commencing for reference at the cornerstone at the southwest corner of said Section 11 -

Thence, North 89°54'01" East, along the south line of said Section 11, a distance of 575.38 feet to a 5/8 inch iron bar. Said point being the place og brginning for the parcel of land to be conveyed by this instrument -

Thence, continuing, North 89°54'01" East, along the last described line, a distance of 3059.09 feet to a 5/8 inch iron bar -

Thence, North 00°00'54" East, a distance of 1328.81 feet to a 5/8 inch iron bar -

Thence, South 89°53'04" West, along the north line of the south half of the south half of said Section 11, a distance of 3256.40 feet to a spindle -

Thence, southerly, along the east line of the Miami and Erie Canal, the following courses and distances -

South 09°37'06" East, a distance of 156.51 feet to a spindle

South 30°04'31" East, a distance of 70.31 feet to a 5/8 inch iron bar -

Thence, South 04°14'41" East, a distance of 163.97 feet to a 5/8 inch iron bar -

Thence, South 02°02'01" East, a distance of 64.85 feet to a spindle -

Thence, leaving said east line of the canal, North 89°31'01" East, a distance of 391.76 feet to a 5/8 inch iron bar -

Thence, South 00°00'00" west, a distance of 360.91 feet to a 5/8 inch iron bar -

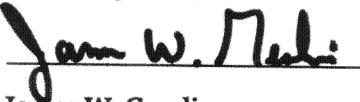
Thence, South 88°40'00" West, a distance of 343.37 feet to a 5/8 inch iron bar -

Thence, South 07°58'45" East, along the east line of the Miami and Erie Canal, a distance of 523.55 feet to the place of beginning.

Containing 93.007 acres of land more or less.

Subject to all easements and right-of-way of record.

Reference is made to a survey of this area by James W. Geeslin, Professional Surveyor 7764, dated August 13, 2001. On file in the County Engineer's Office.



James W. Geeslin
P.S. 7764



**GEESLIN
LAND SURVEYING**

804 EAST MARKET STREET
P.O. BOX 422
CELINA, OHIO 45822

PHONE: (419) 586-6155
FAX: (419) 586-1826

PERMANENT
PARCEL No. _____

Part of: _____ Sec. _____ T. _____ R. _____ Township _____

Grantor: _____ Area Retained: _____ Acres
Grantee: _____ Area Retained: _____ Acres

Deed References: _____

APPROVALS:
AGENCY:
DATE: _____

Board of Health

County Sanitary Engineer

County Engineer