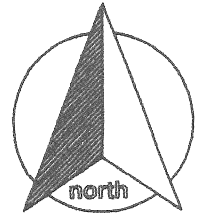


Rhen to Gill



## SURVEYOR'S CORRECTIVE DESCRIPTION

scale:

Being a part of the northwest fractional quarter of Section 22, Town-5-South, Range 7-East, Union Township, Auglaize County, Ohio and more particularly described as follows:

Commencing for reference at p-k nail (found at the northwest corner of fractional Section 22 and the legal centerline of State Route 67; thence, S 86° 26' 18" E along the north line of the fractional northwest quarter of the northwest quarter and the aforesaid legal centerline for a distance of 627.00 feet to a p-k nail (found), said p-k nail being the **POINT OF BEGINNING** for the tract herein described;

thence, continuing along the aforesaid north line and legal centerline, S 86° 26' 18" E for a distance of 427.98 feet to a point;

thence, S 03° 33' 42" W for a distance of 30.00 feet to a point on the south right-of-way line of SR 67;

thence, S 51° 39' 40" E for a distance of 37.96 feet to a point in the centerline of a ditch;

thence, S 03° 20' 36" E for a distance of 421.96 feet to a 5/8" re-rod w/cap (found);

thence, S 02° 23' 23" W for a distance of 384.29 feet to a 5/8" re-rod w/cap (found);

thence, N 84° 42' 07" W for a distance of 755.12 feet to a 5/8" re-rod w/cap (found);

thence, N 00° 40' 30" E for a distance of 508.65 feet to an iron pipe (found);

thence, S 86° 26' 18" E for a distance of 278.80 feet to an iron pipe (found);


thence, N 00° 44' 42" E (passing through an iron pipe found on the south right-of-way line of State Route 67 at a distance of 294.00 feet) for a total distance of 324.00 feet to the **POINT OF BEGINNING**, containing therein **12.483 acres**, of which 0.294 acres is road right-of-way. Prepared by James M. Kent, PS 6792 with reference herein made to a plat of survey; Kent Surveying, Inc., drawing # 2674-A dated May 17, 2010. Subject to all easements and right-of-ways of record at the time of the recording of this instrument. Basis of bearings is per Kent Surveying drawing # 2674 dated April 3, 1997.

**Corrected description 6/16/10**


**Added State Property 7/1/10**

The above description was prepared to correct the legal description to exclude a portion of the property which is subject to State Ownership.

  
James M. Kent, PS 6792



CLIENT AL GILL DATE 7-1-10  
COUNTY AUGLAIZE TOWNSHIP UNION  
SECTION 22 T-5-S; R-7-E DRAWN BY JMK  
SHEET 1 OF 1 DWG. # 2674-A

 **kent surveying, inc.**  
P.O. Box 96 - 1750 Bellefontaine Street  
Wapakoneta, OH 45895  
419-738-5677 fax 419-738-7894

VNI-12-4a