PLAT OF SURVEY

OF

WEST 1/2 OF S.E. 1/4 OF SEC. 20, T6S, R5E

AND

PT. OF SE 1/4 OF S.W. 1/4 OF SEC. 20, T6S, R5E

IN

WASHINGTON TOWNSHIP AUGLAIZE COUNTY

STATE OF OHIO

FOR

CROWN EQUIPMENT CORPORATION

BY

FREYTAG & ASSOC., INC.
GEORGE P. FERNANDES
MICHAEL R. HOLT
226 N. MIAMI AVE.
(513) 492-6983

ARCHITECTS/ENGINEERS
REG. SURVEYOR #4079
REG. SURVEYOR #7108
SIDNEY, OHIO 45365
FAX (513) 492-7576

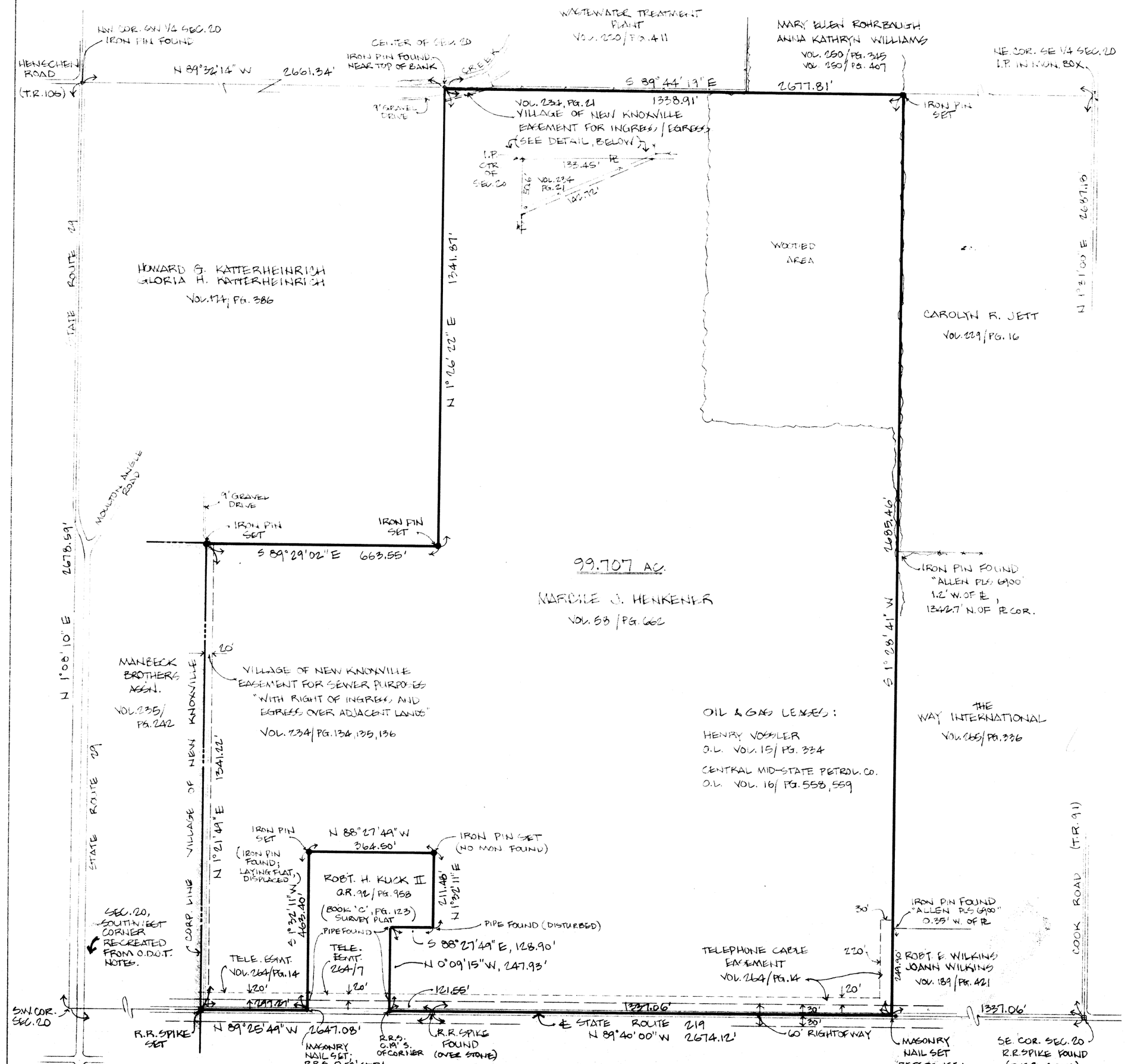

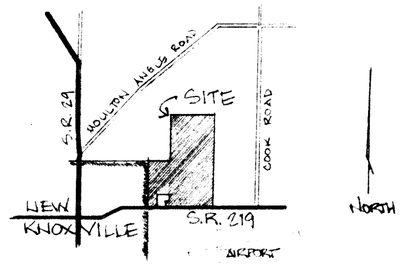

VICINITY MAP

NO SCALE

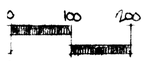

SCALE IN FEET
(1"=200')

I hereby certify to Crown Equipment Corporation and Chicago Title Insurance Company that the drawing attached hereto is representative of a true and accurate survey made by Michael R. Holt of Freytag and Associates, Inc.; that the premises were established by actual field measurements; that monuments were found and set hereon; and that all properties surveyed and described on the attached description are contiguous along their entire common boundaries and are enclosed within the perimeter herein.

I further certify that the right-of-way line of State Route No. 219 is completely contiguous to the perimeter line of the premises along the entire right-of-way as noted and shown hereon; I further certify that there are no buildings or structures of any kind, or monuments, iron pins, encroachments, or easements located on said property other than these shown hereon.

Michael R. Holt SEPT. 29, 1989

MICHAEL R. HOLT, REGISTERED SURVEYOR #7108

STATE OF OHIO MICHAEL R. HOLT 7108 REGISTERED PROFESSIONAL SURVEYOR

WAS-20-1

→ DWG. CO.