




Harley D Roberts & John T & Lois B STELZER  
Union Twp. Sec. 18



BEARINGS BASED ON  
TRUE NORTH W/1°30' DEFL  
USING MAGNETIC

Scale:  
1"=40'

LOCATION PLAN  
SEC. 18



DESCRIPTION:

Being a parcel of land situated in the southwest quarter of Section 18, T 5 S, R 7 E, Union Township, Auglaize County, Ohio, and more fully described as follows:

Beginning at a point (said point lies N 88° 52' E a distance of 150' from a point located on the centerline of Town Line Lima Road which is N 00° 30' E a distance of 1441.58' from the southwest corner of Section 18); thence N 88° 52' E for a distance of 115' to a point; thence N 00° 30' E for a distance of 150' to a point; thence S 88° 52' W for a distance of 115' to a point; thence S 00° 30' W for a distance of 150' to the point of beginning. Said parcel of land contains .4 acre, more or less. This parcel of land is being purchased by present owner of parcel which abutts the described parcel on the west and has frontage on Town Line Lima Road.

*Rolly E. Pion*

Rolly E. Pion, Surveyor  
Registration No. 5013

Signature by a representative of the County Engineer's Dept.  
denotes that this plat meets tax map plat requirements.  
Signed: \_\_\_\_\_ Date \_\_\_\_\_

Signature by a (representative of the) County Commissioner(s)  
denotes approval of this plat.  
Signed: \_\_\_\_\_ Date \_\_\_\_\_

Signature by a representative of the County Health Dept.  
denotes compliance with Health Regulations.  
Signed: \_\_\_\_\_ Date \_\_\_\_\_

Signature by a representative of the Auglaize County Regional  
Planning Commission denotes approval of this plat.  
Signed: \_\_\_\_\_ Date \_\_\_\_\_

314

Client JOHN STELZER  
County AUGLAIZE Twp. UNION Sec. 18  
Drawn by REP Scale 1"=40' Drwg. No. \_\_\_\_\_  
Checked by REP Date \_\_\_\_\_  
Sheet 1 of 1

314

(T 5 S, R 7 E)