
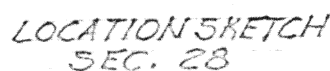


DABBELT SURVEY OF PART OF THE NORTHWEST  
QUARTER OF SECTION 28, TOWN 5 SOUTH,  
RANGE 4 EAST, (NOBLE TWP.), AUGLAIZE CTY, OHIO  
AUGUST, 1977 SCALE: 1" = 200'

Scale:

•  $1'' = 200$



"A" = MONUMENT BOX @ NORTH 1/4 POST SEC. 28 (SEE CTY. ENG. REC.)  
 "B" = MONUMENT BOX @ NW COR. OF NW 1/4 SEC. 28 (" " " " ).  
 "C" = CORNER STONE @ CENTER OF SEC. 28 FROM PREVIOUS SURVEY.  
 "D" = RAILROAD SPIKE FOUND FROM PREVIOUS SURVEY.  
 "E" = 1 1/2" IRON PIPE FOUND FROM PREVIOUS SURVEY.  
 "F" = 1/2" IRON PIPE FOUND FROM PREVIOUS SURVEY.  
 "G" = RAILROAD SPIKE SET AND PUNCHED.  
 "H" = 5/8" IRON BAR SET.  
 "I" = 1/2" IRON PIPE SET.

NOTE: GLYNWOOD RD. HAS A 60' R/W BY STATUTE (5-28-64)

NOTE: REF. IS MADE TO A SURVEY BY M. WEADOCK (JUNE '76) FOR J. SCOTT & R. LANGSDON (SEE CTY. ENGR'S. RECORDS).

NOTE: THE N. LINE OF THE NW 1/4 OF SEC. 28 (266LYWOOD RD.) WAS ASSUMED TO BEAR EAST-WEST. OTHER BEARINGS WERE CALC. FROM ANGLES TURNED.

SURVEYED BY:

Michael L. Weadock  
MICHAEL L. WEADOCK  
REGISTERED SURVEYOR #6199



Signature by a representative of the County Health Dept.  
denotes compliance with Health Regulations.  
Signed: \_\_\_\_\_ Date: \_\_\_\_\_

Signature by a representative of the Auglaize County Regional  
Planning Commission denotes approval of this plat.  
Signed: \_\_\_\_\_ Date \_\_\_\_\_

Signature by a representative of City with 3 mile limit jurisdiction or Twp. Trustees or Village with zoning jurisdiction denotes approval of this plat. Signed: \_\_\_\_\_ Date \_\_\_\_\_  
for political S. D. of: \_\_\_\_\_

Signature by a representative of the County Engineer's Dept.  
denotes that this plat meets tax map plat requirements.  
Signed: \_\_\_\_\_ Date \_\_\_\_\_

MICHAEL L. WEADOCK

REG. SURVEYOR #6199

230  
ST. MARYS, OHIO

Client STEVE DABBELT  
County AUGLAIZE Twp. NOBLE Sec. 28  
Drawn by M.L.W. Scale 1"=200' Drwg. No. \_\_\_\_\_  
Checked by M.L.W. Date AUG. 28, 1977  
Sheet 1 of 6 **230** (T 5 S; R 4)

230

(T 5 S; R 4 E)

SURVEY DESCRIPTION

PARCEL "I"



Scale: \_\_\_\_\_

Being a parcel of land situated in Noble Township, Auglaize County, Ohio, in the northeast quarter of the northwest quarter of Section 28, Township 5 South, Range 4 East. Being more particularly described as follows:

Commencing for reference at a monument box at the north quarter post of Section 28;

Thence, West, along the north line of the northwest quarter of Section 28 and the centerline of Glynwood Road, a distance of fifty and 00/100 (50.00) feet to a railroad spike, said point being the place of beginning for the parcel to conveyed by this instrument;

Thence, South  $0^{\circ}17'25''$  West, parallel with the east line of the northwest quarter of Section 28, a distance of three hundred seventy-six and 59/100 (376.59) feet to a  $5/8''$  iron bar;

Thence, West, parallel with said north line of the northwest quarter of Section 28, a distance of four hundred sixty-two and 68/100 (462.68) feet to a  $5/8''$  iron bar;

Thence, North  $0^{\circ}17'25''$  East, parallel with said east line of the northwest quarter of Section 28, a distance of three hundred seventy-six and 59/100 (376.59) feet to a railroad spike, said point being on the north line of the northwest quarter of Section 28 and the centerline of Glynwood Road;

Thence, East, along said north line of the northwest quarter of Section 28 and the centerline of Glynwood Road, a distance of four hundred sixty-two and 68/100 (462.68) feet to the place of beginning.

Containing 4.000 acres of land more or less.

Subject to all easements and rights-of-way of record.

The north line of the northwest quarter of Section 28 (centerline of Glynwood Road) was assumed to bear East-West. All other bearings were calculated from angles turned.

Reference is made to a survey for K. Langsdon and J. Scott dated June, 1976 by Michael L. Weadock, Registered Surveyor #6199. (See County engineers records)

Surveyed by: Michael L. Weadock  
Michael L. Weadock  
Registered Surveyor #6199



Signature by a representative of the County Health Dept. denotes compliance with Health Regulations.  
Signed: \_\_\_\_\_ Date \_\_\_\_\_

Signature by a representative of the Auglaize County Regional Planning Commission denotes approval of this plat.  
Signed: \_\_\_\_\_ Date \_\_\_\_\_

Signature by a representative of City with 3 mile limit jurisdiction or Twp. Trustees or Village with zoning jurisdiction denotes approval of this plat. Signed: \_\_\_\_\_  
for political S. D. of: \_\_\_\_\_ Date \_\_\_\_\_

Signature by a representative of the County Engineer's Dept. denotes that this plat meets tax map plat requirements.  
Signed: \_\_\_\_\_ Date \_\_\_\_\_

MICHAEL L. WEADOCK  
REGISTERED SURVEYOR #6199  
231  
ST. MARYS, OHIO

Client STEVE DARBELT  
County AUGLAIZE Twp. NOBLE Sec. 28  
Drawn by \_\_\_\_\_ Scale \_\_\_\_\_ Drwg. No. \_\_\_\_\_  
Checked by M.L.W. Date AUG 31, 1977  
Sheet 2 of 6 231 (T 5 S: R 4 E)

SURVEY DESCRIPTION

PARCEL "II"



Scale: \_\_\_\_\_

Being a parcel of land situated in Noble Township, Auglaize County, Ohio, in the northeast quarter of the northwest quarter of Section 28, Township 5 South, Range 4 East. Being more particularly described as follows:

Commencing for reference at a monument box at the north quarter post of Section 28;

thence, west, along the north line of the northwest quarter of Section 28 and the centerline of Glynwood Road, a distance of five hundred twelve and 68/100 (512.68) feet to a railroad spike, said point being the place of beginning for the parcel to be conveyed by this instrument;

thence, South 0°17' 25" West, parallel with the east line of the northwest quarter of Section 28, a distance of four hundred thirty-five and 00/100 (435.00) feet to a 1/2" iron pipe, said line passes thru a 5/8" iron bar at three hundred seventy-six and 59/100 (376.59) feet;

thence, South 89°35' 06" West, a distance of two hundred twenty-nine and 12/100 (229.12) feet to a 1/2" iron pipe in the existing centerline of Four Mile Creek;

thence, North 63°24' 20" West, a distance of thirty-nine and 76/100 (39.76) feet to a 1/2" iron pipe in the existing centerline of Four Mile Creek;

Thence, North 44°41' 30" West, a distance of two hundred thirty-eight and 14/100 (238.14) feet to a 1/2" iron pipe in the existing centerline of Four Mile Creek;

thence, South 52°03' 25" West, a distance of thirty-six and 20/100 (36.20) feet to a 1 1/2" iron pipe at the southeast corner of a tract of land as conveyed to Wilbur W. and Bernadine Sawmiller by Deed volume 155, Page 565;

Thence, North 0°02' 36" East, along the east line of said Sawmiller tract, a distance of two hundred seventy-one and 82/100 (271.82) feet to a railroad spike, said point being on the north line of the northwest quarter of Section 28 and the centerline of Glynwood Road;

thence, east, along said north line of the northwest quarter of Section 28 and the centerline of Glynwood Road, a distance of four hundred sixty-two and 68/100 (462.68) feet to the place of beginning.

containing 4.107 acres of land more or less.

Subject to all easements and rights-of-way of record.

Signature by a representative of the County Health Dept. denotes compliance with Health Regulations.

Signed: \_\_\_\_\_ Date \_\_\_\_\_

Signature by a representative of the Auglaize County Regional Planning Commission denotes approval of this plat.

Signed: \_\_\_\_\_ Date \_\_\_\_\_

Signature by a representative of City with 3 mile limit jurisdiction or Twp. Trustees or Village with zoning jurisdiction denotes approval of this plat. Signed: \_\_\_\_\_ Date \_\_\_\_\_ for political S. D. of: \_\_\_\_\_

Signature by a representative of the County Engineer's Dept. denotes that this plat meets tax map plat requirements.

Signed: \_\_\_\_\_ Date \_\_\_\_\_

MICHAEL L. WEADOCK  
REG. SURVEYOR #6199  
**232**  
ST. MARYS, OHIO

Client STEVE DABBELT  
County AUGLAIZE Twp. NOBLE Sec. 28  
Drawn by \_\_\_\_\_ Scale \_\_\_\_\_ Drwg. No. \_\_\_\_\_  
Checked by M.L.W. Date AUG. 31, 1977  
Sheet 3 of 6 **232** (T 5 S; R 4 E)

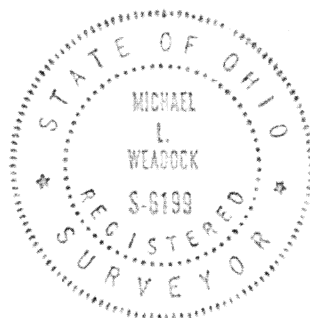
The north line of the northwest quarter of Section 28 (centerline of Glynood Road) was assumed to bear East-West. All other bearings were calculated from angles turned.

Scale: \_\_\_\_\_

Reference is made to a survey for M. Langsdon and J. Scott dated June, 1976 by Michael L. Weadock, Registered Surveyor #6199 (See County Engineers Records.)

Surveyed by:

Michael L. Weadock  
Michael L. Weadock  
Registered Surveyor #6199



Signature by a representative of the County Health Dept. denotes compliance with Health Regulations.  
Signed: \_\_\_\_\_ Date \_\_\_\_\_

Signature by a representative of the Auglaize County Regional Planning Commission denotes approval of this plat.  
Signed: \_\_\_\_\_ Date \_\_\_\_\_

Signature by a representative of City with 3 mile limit jurisdiction or Twp. Trustees or Village with zoning jurisdiction denotes approval of this plat. Signed: \_\_\_\_\_  
for political S. D. of: \_\_\_\_\_ Date \_\_\_\_\_

Signature by a representative of the County Engineer's Dept. denotes that this plat meets tax map plat requirements.  
Signed: \_\_\_\_\_ Date \_\_\_\_\_

MICHAEL L. WEADOCK  
REGISTERED SURVEYOR #6199  
233  
ST. MARYS, OHIO

Client STEVE DABBELT  
County AUGLAIZE Twp. NOBLE Sec. 28  
Drawn by \_\_\_\_\_ Scale \_\_\_\_\_ Drwg. No. \_\_\_\_\_  
Checked by M.L.W. Date AUG 31, 1977  
Sheet 4 of 6 233 (T S R E)

SURVEY DESCRIPTION

PARCEL "III"



Scale: \_\_\_\_\_

Being a parcel of land situated in Noble township, Auglaize County, Ohio, in the northeast quarter of the northwest quarter of Section 28, Township 5 South, Range 4 East. Being more particularly described as follows:

Beginning at a monument box at the north quarter post of Section 28, said point being the place of beginning for the parcel to be conveyed by this instrument;

Thence, South 0°17' 25" West, along the east line of the northwest quarter of Section 28, a distance of nine hundred four and 66/100 (904.66) feet to a 1 1/2" iron pipe;

Thence, South 89°56' 40" West, a distance of three hundred seventy and 63/100 (370.63) feet to a 1 1/2" iron pipe in the existing centerline of Four Mile Creek;

Thence, North 06°14' 20" West, a distance of one hundred twenty-nine and 18/100 (129.18) feet to a 1" iron pipe in the existing centerline of Four Mile Creek;

Thence, North 82°02' 20" West, a distance of eighty-four and 84/100 (84.84) feet to a 1" iron pipe in the existing centerline of Four Mile Creek;

Thence, North 37°30' 20" West, a distance of three hundred seven and 05/100 (307.05) feet to a 1" iron pipe in the existing centerline of Four Mile Creek;

Thence, North 44°49'40" West, a distance of one hundred eighteen and 95/100 (118.95) feet to a 1" iron pipe in the existing centerline of Four Mile Creek;

Thence, North 89°35' 06" East, a distance of two hundred twenty-nine and 12/100 (229.12) feet to a 1" iron pipe;

Thence, North 0°17' 25" East, parallel with the east line of the northwest quarter of Section 28, a distance of fifty-eight and 41/100 (58.41) feet to a 3/8" iron bar;

Thence, East, parallel with the north line of the northwest quarter of Section 28, a distance of four hundred sixty-two and 68/100 (462.68) feet to a 5/8" iron bar;

Thence, North 0°17' 25" East, parallel with the east line of the northwest quarter of Section 28, a distance of three hundred seventy-six and 59/100 (376.59) feet to a railroad spike, said point being on the north line of the northwest quarter of Section 28 and the centerline of Glynwood Road;

Signature by a representative of the County Health Dept. denotes compliance with Health Regulations.  
Signed: \_\_\_\_\_ Date: \_\_\_\_\_

Signature by a representative of the Auglaize County Regional Planning Commission denotes approval of this plat.  
Signed: \_\_\_\_\_ Date: \_\_\_\_\_

Signature by a representative of City with 3 mile limit jurisdiction or Twp. Trustees or Village with zoning jurisdiction denotes approval of this plat. Signed: \_\_\_\_\_  
for political S. D. of: \_\_\_\_\_ Date: \_\_\_\_\_

Signature by a representative of the County Engineer's Dept. denotes that this plat meets tax map plat requirements.  
Signed: \_\_\_\_\_ Date: \_\_\_\_\_

MICHAEL L. WEADOCK  
REGISTERED SURVEYOR  
234 ST. MARYS, OHIO

Client STEVE DABBELT  
County AUGLAIZE Twp. NOBLE Sec. 28  
Drawn by \_\_\_\_\_ Scale \_\_\_\_\_ Drwg. No. \_\_\_\_\_  
Checked by M.L.W. Date AUG. 31/1977  
Sheet 5 of 6 234 (T 5 S: R 4 E)



Scale: \_\_\_\_\_

thence, east, along said north line of the northwest quarter of Section 28 and the centerline of Glynwood Road, a distance of fifty and 00/100 (50.00) feet to the place of beginning.

Containing 6.873 acres of land more or less.

Subject to all existing easements and rights-of-way of record.

The north line of the northwest quarter of section 28 was assumed to bear east-west. All other bearings were calculated from angles turned.

Reference is made to a survey for R. Langsdon and J. Scott dated June, 1976 by Michael L. Weadock, Registered Surveyor #6199. (See County Engineers Records)

Surveyed by: Michael L. Weadock  
Michael L. Weadock  
Registered Surveyor #6199



Signature by a representative of the County Engineer's Dept.  
denotes that this plat meets tax map plat requirements.  
Signed: \_\_\_\_\_ Date \_\_\_\_\_

Signature by a (representative of the) County Commissioner(s)  
denotes approval of this plat.  
Signed: \_\_\_\_\_ Date \_\_\_\_\_

Signature by a representative of the County Health Dept.  
denotes compliance with Health Regulations.  
Signed: \_\_\_\_\_ Date \_\_\_\_\_

Signature by a representative of the Auglaize County Regional  
Planning Commission denotes approval of this plat.  
Signed: \_\_\_\_\_ Date \_\_\_\_\_

MICHAEL L. WEADOCK  
REG SURVEYOR #6199  
**235**  
S. W. RYS, OHIO

Client STEVE DABBELT  
County AUGLAIZE Twp. NABLE Sec. 28  
Drawn by \_\_\_\_\_ Scale \_\_\_\_\_ Drwg. No. \_\_\_\_\_  
Checked by M.L.W. Date AUG 31 1977  
Sheet 6 of 6 **235** (T 5 S: R 4 E)