

ENDPOST DESTROYED  
IRON PIN SET

502°31'30"E.

1324.08'

SHELBY COUNTY  
20.277 AC. TOTAL  
DEED: Vol. 138, Pg. 577  
10 ACRES OF WOODS

STONE FOUND

Scale:

1"=300'

STONE FOUND

N. 301°50'45"E.  
1327.23'

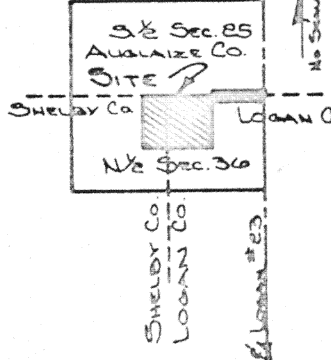
SHELBY COUNTY  
LOGAN COUNTY

N.W. CORNER OF E. 1/2  
SEC. 36, STOKES  
TWP, T-6-S, R-7-E,  
LOGAN COUNTY

N.E. CORNER OF W. 1/2  
SEC. 36, JACKSON  
TWP, T-6-S, R-7-E,  
SHELBY COUNTY

SQUARE STONE AT  
CORNER OF SHELBY,  
LOGAN & AUGLAIZE CO'S

LOCATION  
PLAN



LOGAN COUNTY  
39.007 ACRES  
0.004 AC. RD. R/W  
DEED: Vol. 170, Pg. 378

ENDPOST DESTROYED  
IRON PIN SET

248.75' 8" POST  
N. 01°35'30"W.

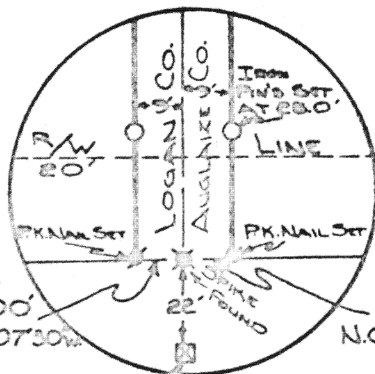
259.37' 12" DIA. POST  
N. 89°16'30"E.

1062.90'  
N. 01°33'30"W.

IRON PIN SET  
LOGAN COUNTY  
AUGLAIZE COUNTY

7900'  
301°33'30"E  
IRON PIN SET

AUGLAIZE CO.  
0.205 ACRES  
0.004 AC. R/W



SURVEY FOR  
**Florence Steele**  
59.489 AC. TOTAL

LOGAN COUNTY RD. 23  
N. 02°07'30"W.

1994.60'  
500°30'W.  
994.68'  
500°30'W.

SPAKE FOUND IS  
S.E. CORNER  
SEC. 25, CLAY TWP.  
T-6-S, R-7-E,  
AUGLAIZE CO.

Signature by a representative of the County Health Dept.  
denotes compliance with Health Regulations.  
Signed: \_\_\_\_\_ Date: \_\_\_\_\_

Signature by a representative of the Auglaize County Regional  
Planning Commission denotes approval of this plat.  
Signed: \_\_\_\_\_ Date: \_\_\_\_\_

Signature by a representative of City with 3 mile limit juris-  
diction or Twp. Trustees or Village with zoning jurisdiction  
denotes approval of this plat. Signed: \_\_\_\_\_ Date: \_\_\_\_\_  
for political S. D. of: \_\_\_\_\_

Signature by a representative of the County Engineer's Dept.  
denotes that this plat meets tax map plat requirements.  
Signed: \_\_\_\_\_ Date: \_\_\_\_\_

Client **MRS. FLORENCE STEELE**

County AUGLAIZE, SHELBY & LOGAN Twp. Plan, JACKSON, STOKES SEC. 25, 36, 30

Drawn by JOHN SAUERT Scale 1"=300' Drwg. No. 70-109

Checked by DOUG REINHART Date 5-30-70

Sheet 1 of 5

(T-6 S-R-7-E)

SURVEYORS DESCRIPTION  
FOR  
ENTIRE TRACT OF GROUND



Scale: \_\_\_\_\_

The following described tract of ground is part of the South 1/2 of Section 25, Clay Township, Auglaize County and the North 1/2 of Section 36 Stokes Township, Logan County and the North 1/2 Section 36 Jackson Township, Shelby County, Township 6 South, Range 7 East and more particularly described as follows:

The PLACE OF BEGINNING is a spike at the Southeast corner of Section 25, Clay Township, Auglaize County; thence N02°-05'-30"W along the centerline of County Road # 251 a distance of 9.00 feet to a nail;

thence S88°-30'W a distance of 994.60 feet to an iron pin;

thence S01°-33'-30"E a distance of 9.00 feet to an iron pin in the South line of Section 25, Clay Township;

thence S88°-30'W along the Logan-Auglaize County line a distance of 1331.05 feet to a stone at the corner of Logan, Auglaize and Shelby Counties;

thence S88°-16'W along the Auglaize-Shelby County line a distance of 674.15 feet to a stone;

thence S02°-31'-30"E a distance of 1324.08 feet to an iron pin;

thence N88°-33'-15"E a distance of 658.54 feet to a stone;

thence N87°-57'-30"E a distance of 1065.46 feet to an iron pin;

thence N01°-38'-30"W a distance of 248.75 feet to an 8" endpost;

thence N89°-16'-30"E a distance of 259.37 feet to an 12" endpost;

thence N01°-33'-30"W a distance of 1062.90 feet to an iron pin;

thence N88°-30'E a distance of 994.76 feet to a nail in the centerline of Logan County Road # 23;

thence N02°-07'-30"W along the centerline of C.R. #23 a distance of 9.00 feet to a spike and the PLACE OF BEGINNING.

The above described tract of ground contains 59.489 total Acres of which 0.008 Acres has been dedicated for highway purposes. The above parcel of ground is also subject to all legal easements.

Attest: Doug Reinhart  
Douglas Reinhart  
Professional Surveyor # 6507

Signature by a representative of the County Health Dept. denotes compliance with Health Regulations.

Signed: \_\_\_\_\_ Date: \_\_\_\_\_

Signature by a representative of the Auglaize County Regional Planning Commission denotes approval of this plat.

Signed: \_\_\_\_\_ Date: \_\_\_\_\_

Signature by a representative of City with 3 mile limit jurisdiction or Twp. Trustees or Village with zoning jurisdiction denotes approval of this plat. Signed: \_\_\_\_\_  
for political S. D. of: \_\_\_\_\_ Date: \_\_\_\_\_

Signature by a representative of the County Engineer's Dept. denotes that this plat meets tax map plat requirements.

Signed: \_\_\_\_\_ Date: \_\_\_\_\_

Client Mrs. Florence Steele

County \_\_\_\_\_ Twp. \_\_\_\_\_ Sec. \_\_\_\_\_

Drawn by \_\_\_\_\_ Scale \_\_\_\_\_ Drwg. No. 11-112

Checked by \_\_\_\_\_ Date 5-22-78

Sheet 2 of 5

(T. 6 S. R. 7 E.)

49

49



Scale: \_\_\_\_\_

SURVEYORS DESCRIPTION  
FOR  
0.205 ACRES LOCATED IN  
AUGLAIZE COUNTY, OHIO

The following described tract of ground is part of the Southeast fractional quarter of Section 25, Clay township, Township 6 South, Range 7 East, Auglaize County, Ohio and is more particularly described as follows;

The PLACE OF BEGINNING is a spike at the Southeast corner of Section 25, Clay Township; thence N02°-05'-30"W along the East line of Section 25 and the centerline of County Road # 251 (C.R.#251 formerly known as the Santa Fe Line Road) a distance of 9.00 feet to a nail;

thence S88°-30'W through an iron pin at 25.00 feet for a total distance of 994.60 feet to an iron pin;


thence S01°-33'-30"E a distance of 9.00 feet to an iron pin;

thence N88°-30'E a distance of 994.68 feet to a spike and the PLACE OF BEGINNING.

The above described tract of ground contains 0.205 Acres of which 0.004 Acres has been dedicated for highway purposes. The above described parcel is also subject to all legal easements.

SURVEY FOR MRS. FLORENCE STEELE  
WAPAKONETA, OHIO

Attest: Doug Reinhart  
Douglas Reinhart  
Professional Surveyor # 6507



Signature by a representative of the County Health Dept.  
denotes compliance with Health Regulations.  
Signed: \_\_\_\_\_ Date \_\_\_\_\_

Signature by a representative of the Auglaize County Regional  
Planning Commission denotes approval of this plat.  
Signed: \_\_\_\_\_ Date \_\_\_\_\_

Signature by a representative of City with 3 mile limit juris-  
diction or Twp. Trustees or Village with zoning jurisdiction  
denotes approval of this plat. Signed: \_\_\_\_\_  
for political S. D. of: \_\_\_\_\_ Date \_\_\_\_\_

Signature by a representative of the County Engineer's Dept.  
denotes that this plat meets tax map plat requirements.  
Signed: \_\_\_\_\_ Date \_\_\_\_\_

50

Client Mrs. Florence Steele  
County Auglaize Twp. Clay Sec. 25  
Drawn by \_\_\_\_\_ Scale \_\_\_\_\_ Drwg. No. 78-12  
Checked by \_\_\_\_\_ Date 5-30-78  
Sheet 3 of 5 (T 6 S: R 7 E)

50