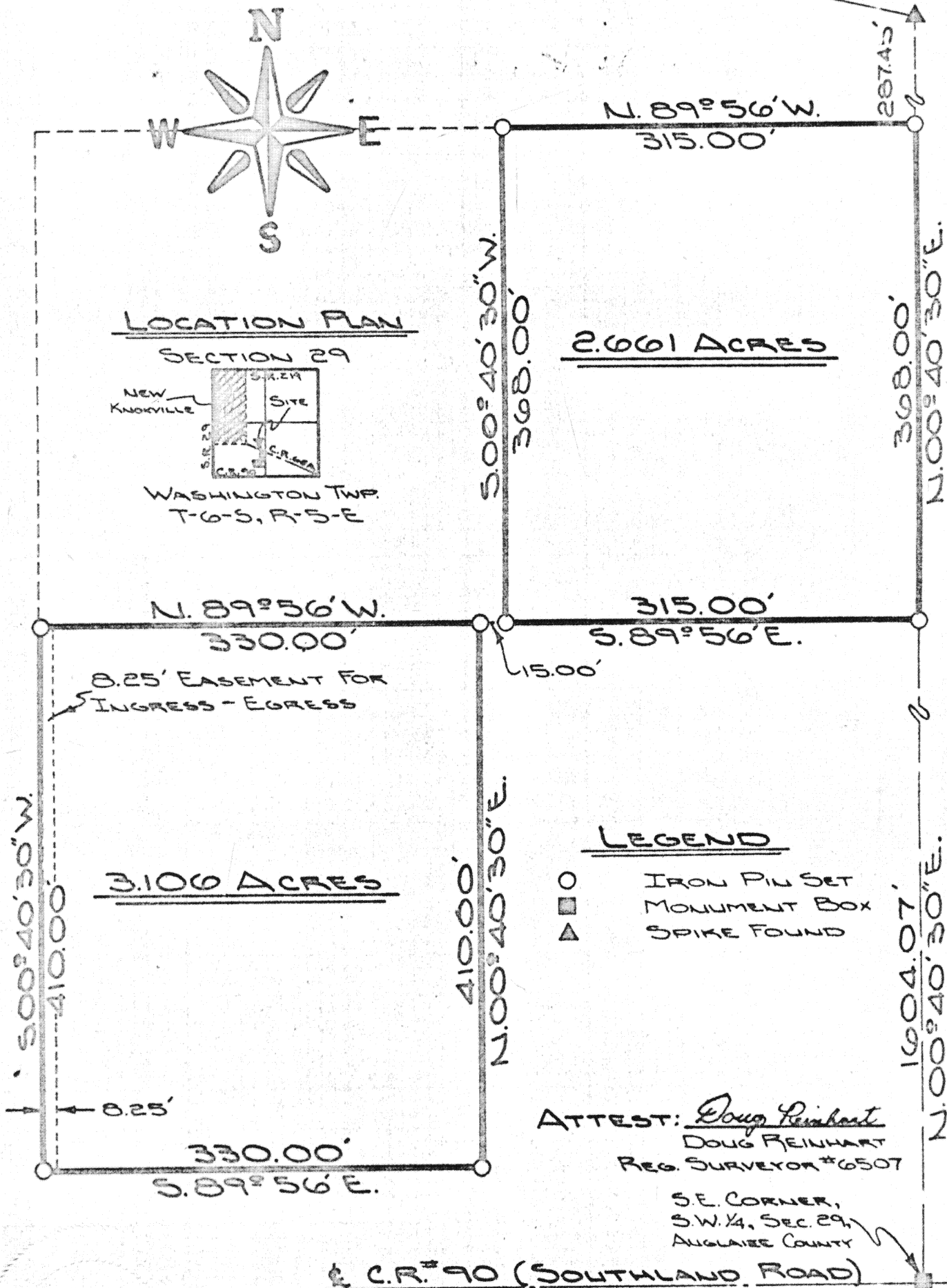
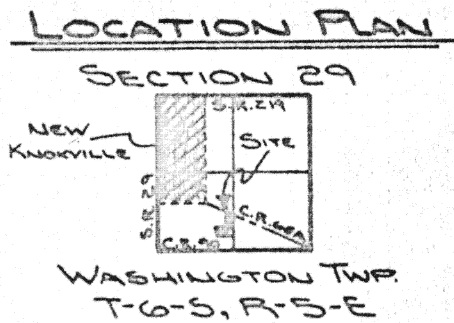
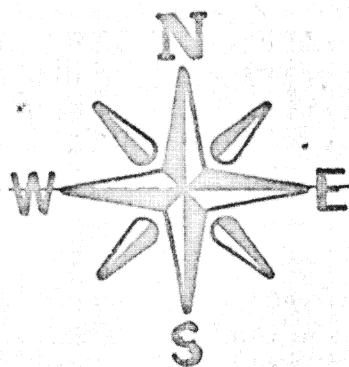


THIS PLAT IS RECORDED IN SURVEY BOOK E,
PAGE 86, IN THE AUGLAIZE COUNTY ENG. OFFICE.



Signature by a representative of the County Health Dept.
denotes compliance with Health Regulations.
Signed: _____ Date _____

Signature by a representative of the Auglaize County Regional
Planning Commission denotes approval of this plat.
Signed: _____ Date _____

Signature by a representative of City with 3 mile limit juris-
diction or Twp. Trustees or Village with zoning jurisdiction
denotes approval of this plat. Signed: _____ Date _____
for political S. D. of: _____

Signature by a representative of the County Engineer's Dept.
denotes that this plat meets tax map plat requirements.
Signed: _____ Date _____

DOUG REINHART
LAND SURVEYING

Client BOB KUCK & NEW KNOXVILLE GUN CLUB
County AUGLAIZE Twp. WASHINGTON Sec. 29
Drawn by JOHN SAUERT Scale 1"=100' Draw. No. 77-175B
Checked by DPR Date JULY 18, 1977
Sheet 1 of 2

SURVEYOR'S DESCRIPTION

The following described tracts of ground are part of the Southwest Quarter of Section 29, Washington Township, Township Six (6) South, Range Five (5) East, Auglaize County, Ohio and are more particularly described as follows:



Scale: _____

ROBERT KUCK II TO NEW KNOXVILLE GUN CLUB

Commencing at a monument box at the Southeast corner of the Southwest Quarter of Section 29, Washington Township;

Thence with an assumed bearing of $N00^{\circ}-40'-30''E$ along the North-South half section line a distance of 1604.07 feet to an iron pin;

Thence $N89^{\circ}-56'W$ a distance of 330.00 feet to an iron pin and the PLACE OF BEGINNING;

Thence continuing $N89^{\circ}-56'W$ a distance of 330.00 feet to an iron pin;

Thence $S00^{\circ}-40'-30''W$ a distance of 410.00 feet to an iron pin;

Thence $S89^{\circ}-56'E$ a distance of 330.00 feet to an iron pin;

Thence $N00^{\circ}-40'-30''E$ a distance of 410.00 feet to an iron pin and the PLACE OF BEGINNING.

The above described tract of ground contains 3.106 Acres and is subject to an 8.25 foot ingress-egress easement along the entire West side of said tract. The above described tract of ground is subject to all easements of record. Previous deed reference: Volume 236, Page 341, Auglaize County Recorder's Office. Survey recorded in Plat Book E, Page 86, Auglaize County Engineer's Office.

NEW KNOXVILLE GUN CLUB TO ROBERT KUCK II

Commencing at a monument box at the Southeast corner of the Southwest Quarter of Section 29, Washington Township;

Thence with an assumed bearing of $N00^{\circ}-40'-30''E$ along the North-South half section line a distance of 1604.07 feet to an iron pin and the PLACE OF BEGINNING;

Thence continuing $N00^{\circ}-40'-30''E$ along said half section line a distance of 368.00 feet to an iron pin;

Thence $N89^{\circ}-56'W$ a distance of 315.00 feet to an iron pin;

Thence $S00^{\circ}-40'-30''W$ a distance of 368.00 feet to an iron pin;

Thence $S89^{\circ}-56'E$ a distance of 315.00 feet to an iron pin and the PLACE OF BEGINNING.

The above described tract of ground contains 2.661 Acres and is subject to all easements of record. Previous deed reference; Volume 117, Page 364, Auglaize County Recorder's Office. Survey recorded in Plat Book E, Page 86, Auglaize County Engineers Office.

Attest: Doug Reinhart
Doug Reinhart
Professional Surveyor # 6507

Signature by a representative of the County Health Dept. denotes compliance with Health Regulations.
Signed: _____ Date: _____

Signature by a representative of the Auglaize County Regional Planning Commission denotes approval of this plat.
Signed: _____ Date: _____

Signature by a representative of City with 3 mile limit jurisdiction or Twp. Trustees or Village with zoning jurisdiction denotes approval of this plat. Signed: _____
for political S. D. of: _____ Date: _____

Signature by a representative of the County Engineer's Dept. denotes that this plat meets tax map plat requirements.
Signed: _____ Date: _____

Client Bob Kuck II and New Knox. Gun Club
County Auglaize Twp. Washington Sec. 29
Drawn by _____ Scale _____ Drwg. No. 79-1738
Checked by _____ Date 7-18-78
Sheet 2 of 2 (T.C. S.R. 5 B)