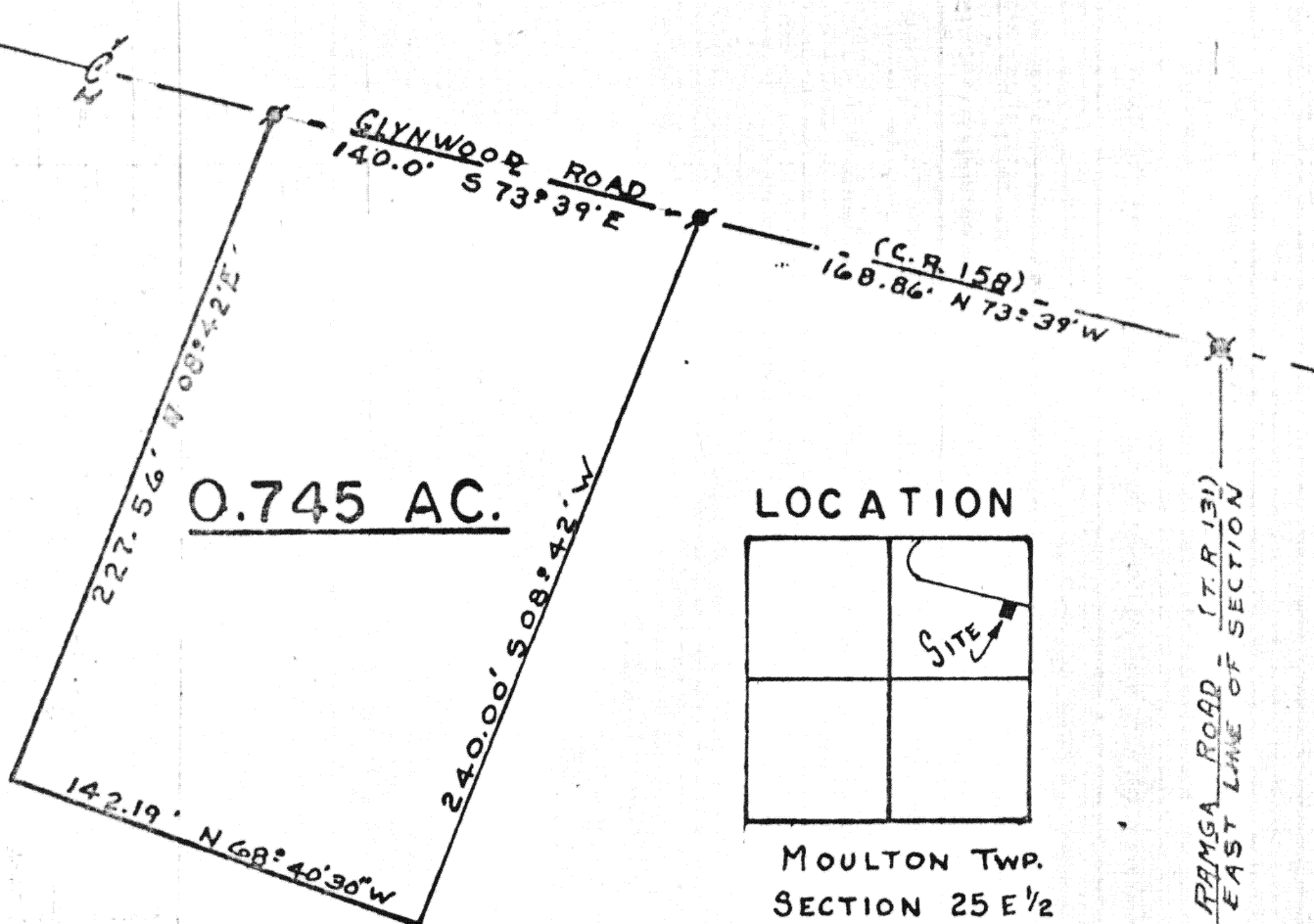
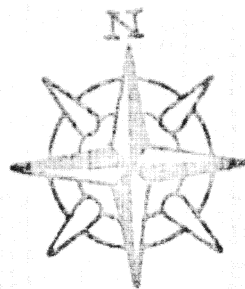


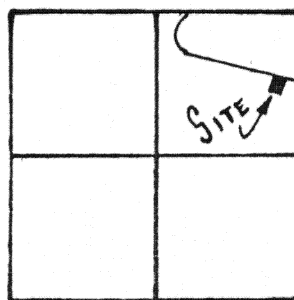
Thomas W. Steinke & Assoc. Inc.
 LAND SURVEYORS - LAND CONSULTANTS
 123 W. AUGLAIZE ST. - WAPAKONETA, OHIO

942



0.745 AC.

LOCATION



MOULTON TWP.
 SECTION 25 E 1/2
 T. 5 S. R. 5 E
 AUGLAIZE CO. OHIO

THIS LOT TO BE SERVICED BY:
 PUBLIC SANITARY SYSTEM AND
 PUBLIC WATER

LEGEND

X...R.R. SPIKE FD.
 *...P.K. NRIL



Thomas W. Steinke

This survey is recorded in Book E Page 236 of the Auglaize Co. Engs. Office

TOWN 5 SOUTH RANGE 5 EAST

SCALE: 1" = 60'

AUGLAIZE COUNTY HEALTH DEPT.

AUGLAIZE COUNTY PLANNING COMM.

signature

date

signature

date

JURISDICTION 3 MILE LIMIT OR
 TOWNSHIP

AUGLAIZE COUNTY ENGINEER

signature

date

signature

date

CLIENT: SCHLENKER

DATE: MARCH 31, 80

COUNTY: AUGLAIZE

TOWNSHIP: MOULTON

SECTION: 25

E-236 & E237

942

(OVER)

236

236



THOMAS W. STEINKE & ASSOC., INC.
LAND SURVEYING LAND DEVELOPMENT
123 W. AUGLAIZE ST. - WAPAKONETA, OHIO 45895
PHONE: 419-738-7421
DESCRIPTION OF 0.745 ACRES

Being 0.745 Acres located in the east half of Section 25, Moulton Township T--5--S--R--5--E Auglaize County, Ohio, and being further described as follows.

Commencing at the intersection of Glynwood Road (C-R 158) and Ramga Road (T-R 131) and being a point on the east line of section 25, said point being marked by a railroad spike.

Thence N $73^{\circ} 39'$ W along the centerline of Glynwood Road (C-R 158) a distance of 168.86 feet to a P.K. Nail and the PLACE OF BEGINNING for the parcel herein described.

Thence S $08^{\circ} 42'$ W a distance of 240.00 feet to a point.

Thence N $68^{\circ} 40' 30''$ W a distance of 142.19 feet to a point.

Thence N $08^{\circ} 42'$ E a distance of 227.56 feet to a P.K. Nail in the center line of Glynwood Road (C-R 158) .

Thence S $73^{\circ} 39'E$ along the centerline of Glynwood Road (C-R 158) a distance of 140 .0 feet to a P.K. Nail and being the PLACE OF BEGINNING for this parcel.

Containing in all 0.745 Acres and being subject to any and all easements and Right-of-Way of record.

This survey is recorded in Book E Page 236 of the Auglaize County Engineer Office survey records.

Survey and description prepared by Thomas W. Steinke and Assoc. Inc.

123 Weast Auglaize Street, Wapakoneta, Ohio this 31st day of March 1980.