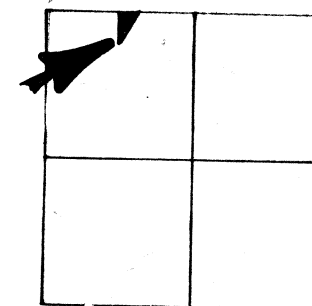


# **LEGEND**



- "A" = IRON BAR IN MONUMENT BOX AT THE N. 1/4 POST OF SECTION 11.
- "B" = IRON BAR IN MONUMENT BOX AT THE N.W. CORNER OF SECTION 11.
- "C" = RAILROAD SPIKE SET.
- "D" = CANAL BASE LINE SURVEY MON. FD.
- "E" = 5/8 INCH IRON BAR SET.

## LOCATION SKETCH



SECTION 11

SURVEYED BY Gordon L. Geeslin  
 GORDON L. GEESLIN  
 REGISTERED SURVEYOR  
 NO. 5372  
 540 E. MARKET STREET  
 CELINA, OHIO 45822



**SURVEY FOR THE FANNIE GARMHAUSEN ESTATE IN THE N.W. 1/4 OF SECTION 11, TOWN 7 SOUTH, RANGE 4 EAST (GERMAN TWP.), AUGLAIZE COUNTY, OHIO.**

MARCH 13, 1980

SCALE 1" = 100'

**GORDON L. GEESLIN**  
REGISTERED LAND SURVEYOR

March 13, 1980

GARMHAUSEN SURVEY DESCRIPTION

Being a parcel of land situated in German Township, Auglaize County, Ohio, in the northwest quarter of Section 11, Township 7 South, Range 4 East. Being more particularly described as follows:

Commencing for reference at a one inch iron bar at the northeast corner of the northwest quarter of said Section 11-

Thence, north  $89^{\circ}16'42''$  west, along the north line of said northwest quarter of Section 11 and the centerline of Lock Two Road, a distance of five hundred and  $85/100$  (500.85) feet to a railroad spike in the west line of the Miami and Erie Canal right of way. Said point being the place of beginning for the parcel to be conveyed by this instrument-

Thence, continuing north  $89^{\circ}16'42''$  west along the last described line, a distance of two hundred fifteen and  $60/100$  (215.60) feet to a railroad spike at the northeast corner of a tract of land conveyed to Louise and Rita Schwartz by deed recorded in deed volume 151, page 563-

Thence, south  $00^{\circ}43'18''$  west, along said Schwartz's east line, a distance of four hundred fifty-nine and  $41/100$  (459.41) feet to a  $5/8$  inch iron bar in the west right-of-way line of the afore mentioned Miami and Erie Canal-

Thence, north  $25^{\circ}39'50''$  east, along said Canal's west right-of-way line, a distance of two hundred twenty-eight and  $11/100$  (228.11) feet to a point-

Thence, continuing along said Canal's west right-of-way line, north  $26^{\circ}01'25''$  east, a distance of two hundred seventy-nine and  $38/100$  (279.38) feet to the place of beginning.

Containing 1.132 acres of land more or less.

Subject to all easements and right-of-way of record.

Reference is made to a survey of this area by Gordon L. Geeslin, Registered Surveyor 5372, dated March 13, 1980; on file in the County Engineer's Office.

Surveyed by



Gordon L. Geeslin  
Registered Surveyor No. 5372



E-276

540 EAST MARKET STREET CELINA, OHIO 45822

276

276