



Thomas W. Steinke & Assoc. Inc.  
LAND SURVEYORS - LAND CONSULTANTS  
123 W. AUGLAIZE ST. - WAPAKONETA, OHIO



# N. PLACE SURVEY

PART OF D.B. 153 PG 325

*Thomas W. Steinke*



EAST/WEST HALF SECTION

N/E COR - S/E 1/4  
SEC. 25

IRON PIPE - 18' FROM E

400.0'

1.835 ACRES

Post - 18' FROM E

400.0'

SOUTH LINE of N. PLACE PROPERTY  
FENCE LINE & LINE of OCCUPATION

DB 188 PG 37

SOUTH LINE OF SECTION

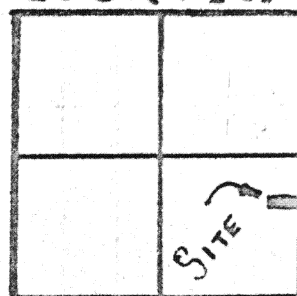
GLYNWOOD

ROAD  
C.R. 158

EAST LINE OF SECTION

RAMGAR ROAD  
(T.R. 131)

## LOCATION



MOULTON TWP.  
SECTION 25 E 1/2  
T-5-S-R-5-E  
AUGLAIZE CO. OHIO

## LEGEND

- X - R.R. SPIKE FD.
- ... R.R. SPIKE SET
- O - IRON PIPE SET

80-986

This survey is recorded in Book E Page 298 of the Auglaize Co. Engs. Office

TOWN 5 SOUTH

RANGE 5 EAST

SCALE: 1" = 100'

AUGLAIZE COUNTY HEALTH DEPT.

AUGLAIZE COUNTY PLANNING COMM.

signature

date

signature

date

JURISDICTION 3 MILE LIMIT OR  
TOWNSHIP

AUGLAIZE COUNTY ENGINEER

signature

date

signature

date

CLIENT: NED W. PLACE

DATE: JULY 1980

COUNTY: AUGLAIZE

TOWNSHIP: MOULTON

SECTION: 25 E 1/2

80-986



**THOMAS W. STEINKE & ASSOC., INC.**  
**LAND SURVEYING                      LAND DEVELOPMENT**  
**123 W. AUGLAIZE ST. - WAPAKONETA, OHIO 45895**  
**PHONE: 419-738-7421**

DESCRIPTION OF 1.835 ACRES

Being 1.835 Acres located in the south-east quarter of Section 25, Town 5-S, Range 5-E, Moulton Township, Auglaize County, Ohio and being further described as follows:

Commencing at the north-east corner of the south-east quarter of Section 25, said point being the center line of Ramga Road (T.R.# 131).

Thence south with the center line of Ramga Road and the east line of Section 25, a distance of 769.25 feet to a railroad spike and the PLACE OF BEGINNING for the parcel of land herein described.

Thence continuing south with said section line and center line, a distance of 200.00 feet to a railroad spike.

Thence west with an interior angle of  $87^{\circ} 43'$ , along the south line of lands described in Deed Book 153, Pg. 325, a distance of 400.00 feet to an iron pipe, passing through a wood corner post at 18.0 feet.

Thence north with an interior angle of  $92^{\circ} 17'$ , a distance of 200.00 feet to an iron pipe.

Thence east with an interior angle of  $(87^{\circ} 43')$  400.00 feet to a railroad spike in the center line of Ramga Road and the east line of Section 25 and the PLACE OF BEGINNING.

Containing in all 1.835 Acres and being subject to a 40 ft. total road right-of-way for Ramga Road.

Survey and description prepared by Thomas W. Steinke and Assoc., Inc. this 3rd day of July, 1980 and recorded in Survey Book **E** Page **298** of the Auglaize County Survey Records.