



Thomas W. Steinke & Assoc. Inc.
LAND SURVEYORS - LAND CONSULTANTS
123 W. AUGLAIZE ST. - WAPAKONETA, OHIO



DULEBOHN SURVEY

RE AS PREVIOUSLY SET

LOCATION




DUCHOUQUET TWP
SECTION 21 E 1/2
T. 5 S. R. 6 E
AUGLAIZE CO. OHIO

LEGEND

- O IRON PIPE SET
- X IRON PIPE FD
- O 4" STEEL COR. POST
- X R.R. SPIKE FD
- ▲ P.K. NAIL FD.

2.396 ACRES

2.533 ACRES
RECORDED IN BOOK D
PAGE 346 OF THE
AUG. CO. ENGS. OFFICE
(778)



N/S 1/2 SEC. LINE

S/W COR
N/E 1/4 SEC. 21

808.97'

R/W LINE

317.00'

25'

E/W

1/2 SEC. LINE

INFIRMARY ROAD
C.R. 166

80.992

G.E.M.

This survey is recorded in Book E Page 318 of the Auglaize Co. Engs. Office

TOWN FIVE SOUTH

RANGE SIX EAST

SCALE: 1" = 100'

AUGLAIZE COUNTY HEALTH DEPT.

AUGLAIZE COUNTY PLANNING COMM.

signature

date

signature

date

JURISDICTION 3 MILE LIMIT OR
TOWNSHIP

AUGLAIZE COUNTY ENGINEER

signature

date

signature

date

CLIENT: NORMAN DULEBOHN

DATE: JULY 17, 1980

COUNTY: AUGLAIZE

TOWNSHIP: DUCHOUQUET SECTION: TWENTY ONE

E-318 318

318



THOMAS W. STEINKE & ASSOC., INC.

LAND SURVEYING

LAND DEVELOPMENT

123 W. AUGLAIZE ST. - WAPAKONETA, OHIO 45895

PHONE: 419-738-7421

DESCRIPTION OF 2.396 ACRES

Being 2.396 Acres located in the east half of Section Twenty One Duchouquet Township, T-5-S--R-6-E Auglaize County, Ohio and being further described as follows.

Commencing at the south/west corner of the north/east quarter of Section Twenty One of said Township, County and State, said corner being marked by a P.K. Nail and being a point on the centerline of Infirmary Road (C-R 166)

Thence in a easterly direction along the centerline of Infirmary Road (C-R 166) and the east/west half section line a distance of 808.97 feet to a rail road spike.

Thence in a northerly direction with an angle to the right of $90^{\circ}05'40''$ a distance of 348.0 feet to a iron pipe which is the PLACE OF BEGINNING for the parcel herein described.

Thence continuing along last described course a distance of 326.24 feet to a iron pipe.

Thence in a easterly direction with an angle to the left, being a interior angle to this parcel of $91^{\circ}12'$ a distance of 317.07 feet.

Thence in a southerly direction with an interior angle of $88^{\circ}48'$ a distance of 332.36 feet to a iron pipe.

Thence in a westerly direction with an interior angle of $90^{\circ}05'40''$ a distance of 317.00 feet to a iron pipe which is the PLACE OF BEGINNING for this parcel.

Containing in all 2.396 Acres and being subject to any and all easements and Right-of-Way of record.

This survey is recorded in Book E Page 318 of the Auglaize County Engineers Office survey records.

Survey and description prepared by Thomas W. Steinke and Assoc. Inc.
123 West Auglaize Street Wapakoneta, Ohio this 8th day of Aug. 1980.

File No. 80-992



THOMAS W. STEINKE & ASSOC., INC.
LAND SURVEYING LAND DEVELOPMENT
123 W. AUGLAIZE ST. - WAPAKONETA, OHIO 45895
PHONE: 419-738-7421

DESCRIPTION OF 4.929 ACRES

Being 4.929 Acres located in the east half of Section Twenty One Duchouquet Township, T-5-S--R-6-E Auglaize County Ohio and being further described as follows.

Commencing at the south/west corner of the north/east quarter of Section Twenty One of said Township, County and State said corner being marked by a P.K. Nail and being a point on the centerline of Infirmary Road (C-R-166).

Thence in a easterly direction along the centerline of Infirmary Road (C-R 166) and the east/west half section line a distance of 808.97 feet to a railroad spike which is the PLACE OF BEGINNING for the parcel of land herein described.

Thence continuing along the centerline of Infirmary road (C-R 166) and the east/west half section line a distance of 317.00 feet to a railroad spike.

Thence in a northerly direction with an interior angle of $90^{\circ}05'40''$ a distance of 680.36 feet.

Thence in a westerly direction with an interior angle of $88^{\circ}48'$ a distance of 317.07 feet to a iron pipe.

Thence in a southerly direction with an interior angle of $91^{\circ}12'$ a distance of 674.24 feet to a railroad spike in the centerline of Infirmary Road (C-R 166) and a point on the east/west half section line ,also being the PLACE OF BEGINNING for this parcel.

Containing in all 4.929 Acres and being subject to any and all easements and Right-of-Way of record.

This survey is recorded in Book E Page **318** of the Auglaize County Engineers Office survey records.

Survey and description prepared by Thomas W. Steinke and Assoc. Inc.
123 West Auglaize Street Wapakoneta, Ohio this 8th day of Aug. 1980.

File No. 80-992
79-778