


# Thomas W. Steinke & Assoc. Inc.

## LAND SURVEYORS - LAND CONSULTANTS

123 W. AUGLAIZE ST. - WAPAKONETA, OHIO

D.B. 217/256



### LISHNESS SURVEY


D.B. 138/534

WOODED AREA

D.B. 228/848

FENCE LINE  
INDIAN TREATY BOUNDARY

#### LOCATION



LOGAN TWP.  
SECTION 3 W 1/2  
T-5-S--R-5-E  
AUGLAIZE CO. OHIO

#### LEGEND

- \* R.R. SPIKE SET OVER R.R. NAIL FD
- o R.R. SPIKE SET
- o IRON PIPE SET

50 AC. REMAINING FARM GROUND

N 89° 06' W 470.00

PART OF D.B. 220 PG. 535

EXISTING RESIDENTIAL SITE

(0.32 AC ROAD R/W)

2.751 Ac.

S 01° 23' W 255.00 Tot

N 01° 23' E 255.00 Tot

D.B. 138/534

WEST LINE OF SECTION 2

647.01  
S 89° 06' E


R/W Line

STATE ROUTE 197

S 89° 06' E

470.00

Used State Of Ohio  
R/W PLANS SR# 197  
For E & S



*Thomas W. Steinke*

G.E.M.  
80-999

This survey is recorded in Book E. Page 323 of the Auglaize Co. Engs. Office

TOWN 5 SOUTH

RANGE 5 EAST

SCALE: 1" = 100'

AUGLAIZE COUNTY HEALTH DEPT.

AUGLAIZE COUNTY PLANNING COMM.

signature

date

signature

date

JURISDICTION 3 MILE LIMIT OR  
TOWNSHIP

AUGLAIZE COUNTY ENGINEER

signature

date

signature

date

CLIENT: P. LISHNESS

DATE: AUG. 12th 1980

COUNTY: AUGLAIZE

TOWNSHIP: LOGAN

SECTION: 3 W 1/2

E-323 323

323



# THOMAS W. STEINKE & ASSOC., INC.

LAND SURVEYING      LAND DEVELOPMENT

123 W. AUGLAIZE ST. - WAPAKONETA, OHIO 45895

PHONE: 419-738-7421

## DESCRIPTION OF 2.751 ACRES

Being 2.751 Acres located in the west half of Section Three Logan Township T-5-S--R5-E Auglaize County Ohio and being further described as follows.

Commencing at the intersection of the centerline of State Route 197 and the west line of said Section Three, said intersection being marked by a railroad spike.

Thence S  $89^{\circ}06'$  E along the centerline of State Route 197 a distance of 647.01 feet to a railroad spike and the PLACE OF BEGINNING for the parcel herein described.

Thence continuing S  $89^{\circ}06'$  E along the centerline of State Route 197 a distance of 470.00 feet to a railroad spike.

Thence N  $01^{\circ}23'$  E a distance of 255.00 feet to a iron pipe.

Thence N  $89^{\circ}06'$  W a distance of 470.00 feet to a iron pipe.

Thence S  $01^{\circ}23'$  W a distance of 255.00 feet to a railroad spike in the centerline of State Route 197, said spike being the PLACE OF BEGINNING for this parcel.

- Containing in all 2.751 Acres and being subject to any and all easements and Right-of-Way of record.

This survey is recorded in Book E Page **323** of the Auglaize County Engineers Office survey records.

Survey and description prepared by Thomas W. Steinke and Assoc. Inc.  
123 West Auglaize Street Wapakoneta Ohio this 12th day of Aug. 1980

File No. 80-999