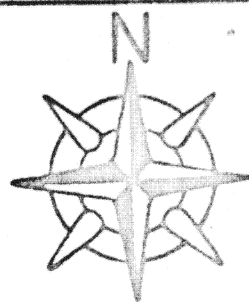


Thomas W. Steinke & Assoc. Inc.
LAND SURVEYORS - LAND CONSULTANTS
123 W. AUGLAIZE ST. - WAPAKONETA, OHIO



M. GRAY SURVEY

THE 1.250 AC PARCEL HERON IS PART OF A 5,000 AC
PARCEL AS TRANSFERRED Aug. 2, 1978 TO J.T. & M.E. HOLTZAPPEL

N.E. COR - N.W. QTR
SEC. 30

REF. SURVEY
BOOK B PAGE 35

FARM LAND

RESIDENTIAL

N 89° 06' 40" E
196.57 TO E

N 00° 45' 00" W
277.0


1.250 AC.

196.57 TO E
S 89° 06' 40" W

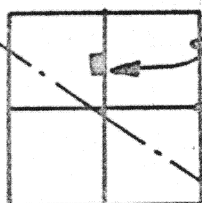
REF. SURVEY
BOOK "E" PAGE 96

RESIDENTIAL

THIS PARCEL CONTAINS
AN EXISTING HOME, WELL
& SEWAGE SYSTEM



Thomas W. Steinke
P.S. #6177



SEC. 30

LEGEND

- ✕: R.R. SPIKE FD.
- : MONUMENT BOX
- : IRON PIPE SET
- ⊗: IRON PIPE FD.

FILE NO 1063

This survey is recorded in Book F Page 30 of the Auglaize Co. Engs. Office

TOWN 5 SOUTH RANGE 4 EAST

SCALE: 1" = 100'

AUGLAIZE COUNTY HEALTH DEPT.

AUGLAIZE COUNTY PLANNING COMM.

signature

date

signature

date

JURISDICTION 3 MILE LIMIT OR
TOWNSHIP

AUGLAIZE COUNTY ENGINEER

signature

date

signature

date

30

CLIENT: MIKE GRAY

DATE: FEB 20, 1981

E.30 COUNTY: AUGLAIZE

TOWNSHIP: NOBLE

SECTION: 30 NW 4

F30

File Number 81-1063



THOMAS W. STEINKE & ASSOC., INC.
LAND SURVEYING LAND DEVELOPMENT
123 W. AUGLAIZE ST. - WAPAKONETA, OHIO 45895
PHONE: 419-738-7421

DESCRIPTION OF 1.250 ACRES

Being 1.250 Acres located in the north-west quarter of Section 30, Town 5-South, Range 4-East, Noble Township, Auglaize County, Ohio and being further described as follows:

Commencing at a monument box located at the north-east corner of the north-west quarter of Section 30.

Thence South $00^{\circ} 45' 00''$ East along the half section line and the center line of Koenig Road, a distance of 1330.50 feet to a railroad spike and the PLACE OF BEGINNING for the parcel herein described.

Thence continuing South $00^{\circ} 45' 00''$ East along said center-line and half section line, a distance of 277.00 feet to a railroad spike.

Thence South $89^{\circ} 06' 40''$ West, a distance of 196.57 feet to an iron pipe marking the south-west corner of this parcel, passing through an iron pipe at 25.0 feet.

Thence North $00^{\circ} 45' 00''$ West, a distance of 277.00 feet to an iron pipe.

Thence North $89^{\circ} 06' 40''$ East, a distance of 196.57 feet to a railroad spike in the centerline of Koenig Road and the PLACE OF BEGINNING, passing through an iron pipe at 171.57 feet.

Containing in all 1.250 Acres and being subject to 0.16 Acre in road right-of-way.

Survey and description prepared by Thomas W. Steinke and Assoc. this 20th day of February, 1981 and recorded in Survey Book F Page 30 of the Auglaize County Records of Recorded Surveys.