


Thomas W. Steinke & Assoc. Inc.
LAND SURVEYORS - LAND CONSULTANTS
123 W. AUGLAIZE ST. - WAPAKONETA, OHIO



TAYLOR SURVEY

PART of D.B. 211 Pg 499

CENTER OF SECTION 27

1/2 SECTION LINE

WOODED AREA

NE. COR.
S.E. QTR.

S 89° 19' 40" E

1656.86

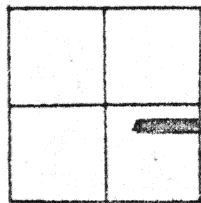
10.000 ACRES

N 89° 19' 40" W 1656.86

SURVEY BOOK 4
Pg 31

LEGEND

- P.K. NAIL & SHINNER
- ✱ R.R. SPIKE Fd.
- IRON PIPE SET
- MONUMENT BOX



T-5-S
R-7-E
SECTION 27
UNION TOWNSHIP
AUGLAIZE CO.
Ohio

DEED	REF.
BOOK	PAGE
211	499
253	305
182	266
244	492

Thomas W. Steinke

SECTION LINE CR # 1507
& MIDDLE PIKE

CR # 231
SECTION LINE
& WRESTLE CREEK RD

2074.69
2624.63

This survey is recorded in Book F Page 77 of the Auglaize Co. Engs. Office

TOWN 5 SOUTH RANGE 7 EAST SCALE: 1" = 300'

AUGLAIZE COUNTY HEALTH DEPT.

AUGLAIZE COUNTY PLANNING COMM.

signature

date

signature

date

JURISDICTION 3 MILE LIMIT OR
TOWNSHIP

AUGLAIZE COUNTY ENGINEER

signature

date

signature

date

CLIENT: EARL TAYLOR

DATE: MAY 7-8-9 1981

COUNTY: AUGLAIZE

TOWNSHIP: UNION


SECTION: 27

F-77

77

77

Thomas W. Steinke & Assoc. Inc.
LAND SURVEYORS - LAND CONSULTANTS
123 W. AUGLAIZE ST. - WAPAKONETA, OHIO



Being 10.000 Acres located in the south-east quarter of Section 27, Town 5-S, Range 7-E, Union Township, Auglaize County, Ohio and being further described as follows:

Commencing at the north-east corner of the south-east quarter of Section 27, said point being a monument box in the center line of Wrestle Creek Road.

Thence South $00^{\circ} 00'$ East along the east line of Section 27, and the center line of Wrestle Creek Road, a distance of 287.18 feet to a P.K. nail and the PLACE OF BEGINNING for the parcel herein described.

Thence continuing South $00^{\circ} 00'$ East, along said center line and section line, a distance of 262.93 feet to a railroad spike, said point being the south-east corner of the lands described in Deed Book 211, Page 499.

Thence North $89^{\circ} 19' 40''$ West, along the property line, a distance of 1656.86 feet to an iron pipe.

Thence North $00^{\circ} 00'$ West, a distance of 262.93 feet to an iron pipe.

Thence South $89^{\circ} 19' 40''$ East, a distance of 1656.86 feet to a P.K. nail and the PLACE OF BEGINNING.

Containing in all 10.000 Acres and being subject to all legal easements and rights-of-way of record.

Survey and description prepared by Thomas W. Steinke and Assoc., This 9th day of May, 1981 and recorded in Survey Book F Page 77 of the Auglaize County Survey Records.