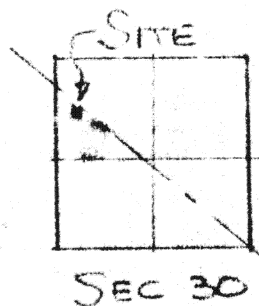



E.E. SAINTIGNON SURVEY
SECTION 30 (NW¼) T-5-S R-4-E
NOBLE TOWNSHIP



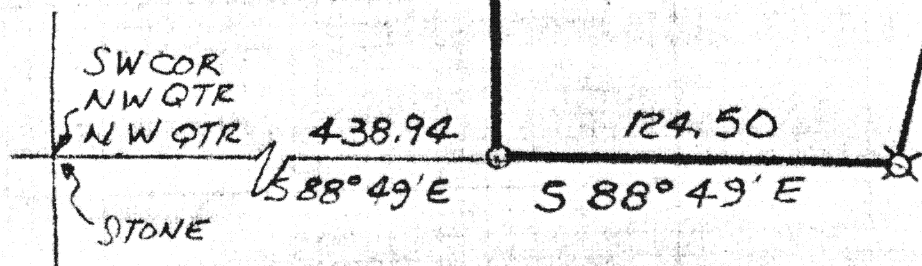
- LEGEND
- ⊠ = I.P. FOUND
 - = IRON PIPE SET
 - ✱ = R.R. SPIKE PD
 - ✱ = P.K. NAIL SET
 - ⊙ = R/W MONUMENT

SURVEY BOOK **F**
PAGE **121**

2.00 ACRES

PART OF DEED BOOK 217
PAGE 91

Thomas W. Stenke



T-5-S R-4-E
SEC 30
NOBLE TWP
AUGLAIZE CO.
OHIO

DATE: OCT 5, 1981
F-121

FILE NO 81-1153

121

E.E. Saintignon

File Number 81-1153

Being 2.00 Acres located in the north-west quarter of Section 30, Town-5-S, Range-4-E, Noble Township, Auglaize, County, Ohio and being further described as follows:

Commencing at a Corner Stone located at the south-west corner of the north-west quarter of the north-west quarter of Section 30,

Thence South $88^{\circ} 49'$ East, a distance of 438.94 feet to an iron pipe and the PLACE OF BEGINNING for the parcel herein described.

Thence continuing South $88^{\circ} 49'$ East, a distance of 124.50 feet to an I.P. found.

Thence North $15^{\circ} 19'$ East, a distance of 487.98 feet to a railroad spike found in the center line of State Route # 33, passing through an I.P. found in the south-west right-of-way line of State Route # 33.

Thence North $50^{\circ} 48'$ West, along the center line of State Route # 33, a distance of 128.25 feet to a P.K. Nail.

Thence South $36^{\circ} 15' 30''$ West, a distance of 241.54 feet to an iron pipe, passing through an iron pipe in the south-west right-of-way line of State Route # 33.

Thence South $01^{\circ} 48'$ West, a distance of 354.54 feet to an iron pipe and the PLACE OF BEGINNING.

Containing in all 2.00 Acres and being subject to 0.09 Acre in road right-of-way.

Survey and description prepared by Thomas W. Steinke and Assoc., this 5th day of October, 1981 and recorded in Survey Book F Page 121 of the Auglaize County Survey Records.