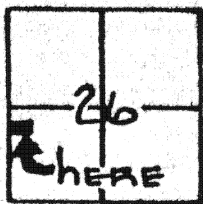


3/4" iron pin set - point of beginning

CO. MONU. BOX OVER 1" φ IRON PIN FOUND



SEC. 26
T4S~R4E

SURVEY of pt. of
SOUTHWEST QUARTER
OF SECTION 26, T4S~R4E,
SALEM TWP, AUGLAIZE
COUNTY, OHIO

BEARINGS USED FOR
THIS SURVEY ARE
REFERENCED FROM PREVIOUS SURVEYS.

N.W. COR. OF S.W. 1/4
SEC. 26, T4S~R4E

CONC'R. post

21.0'

10" CONC'R. post
FOUND

WIRE FENCE
ON LINE

1/2" φ IRON
PIN SET

LAND = 4.848
R/W = 0.158
TOTAL = 5.006

10" CONC'R. post

1/2" φ IRON PIN
SET NEXT TO
AN IRON PIPE FOUND
6" DEEP & BENT OVER

S 88°45' E 631.91'

DEED = 629.58'


1/2" φ IRON PIN SET

3/4" φ IRON PIN SET

WEST LINE S.W. 1/4 SEC. 26
E. & BRIGGS RD.
(C.R. #51)

SR. #197

S.E. COR. S.W. 1/4 SEC. 26 - R.R. SPIKE FOUND



Signature by a representative of the County Health Dept.
denotes compliance with Health Regulations.
Signed: _____ Date: _____

Signature by a representative of the Auglaize County Regional
Planning Commission denotes approval of this plat.
Signed: _____ Date: _____

Signature by a representative of City with 3 mile limit juris-
diction or Twp. Trustees or Village with zoning jurisdiction
denotes approval of this plat. Signed: _____
for political S. D. of: _____ Date: _____

Signature by a representative of the County Engineer's Dept.
denotes that this plat meets tax map plat requirements.
Signed: _____ Date: _____

Client _____
County AUGLAIZE Twp. SALEM Sec. 26
Drawn by J.E.L. Scale 1"=100' Dwg. No. B2-1-37
Checked by R.E.P. Date AUG 19, 1982
Sheet 1 of 2 (T4 S: R4 E)

Rolly E. Pion
Rolly E. Pion
No. 5013

276




DESCRIPTION:

Scale: _____

Being a parcel of land situated in the southwest quarter of Section 26, T 4 S, R 4 E, Salem Township, Auglaize County, Ohio, and more fully described as follows:

Beginning at a point (said point being a iron set on the west line of the southwest quarter of Section 26 located S 01° 15' W a distance of 320.95' from the County Engineer's Monument Box over a iron pin found marking the northwest corner of the southwest quarter of Section 26); thence continuing S 01° 15' W along the said west line of the southwest quarter for a distance of 344.38' to a point marked by a iron pin set; thence easterly with an interior angle of 90° bearing S 88° 45' E for a distance of 631.91' to a point marked by a iron pin set next to a iron pipe found and passing through a iron pin set at 20.00' to mark the east right of way line for Brigg's Road; thence northerly with an interior angle of 90° 26' bearing N 01° 41' E for a distance of 344.39' to a point marked by a iron pin set; thence westerly with an interior angle of 89° 34' bearing N 88° 45' W for a distance of 634.51' to the point of beginning and passing through a iron pin set at 614.51' to mark the east right of line for Brigg's Road. Said parcel of land contains 5.006 acres and is subject to all legal highway consisting of 0.158 acre, and all easements of record.


Rolly E. Pion, Surveyor

Registration No. 5013




Signature by a representative of the County Health Dept.
denotes compliance with Health Regulations.
Signed: _____ Date: _____

Signature by a representative of the Auglaize County Regional
Planning Commission denotes approval of this plat.
Signed: _____ Date: _____

Signature by a representative of City with 3 mile limit jurisdiction
or Twp. Trustees or Village with zoning jurisdiction
denotes approval of this plat. Signed: _____
for political S. D. of: _____ Date: _____

Signature by a representative of the County Engineer's Dept.
denotes that this plat meets tax map plat requirements.
Signed: _____ Date: _____


277 F-277

Client _____
County AUGLAIZE Twp. SALEM Sec. 26
Drawn by _____ Scale _____ Drwg. No. 82-1-37
Checked by _____ Date Aug. 19, 1982
Sheet 1 of 2 277 (T 4 S; R 4 E)