

# E.C. STOLTZ SURVEY

SECTION 21  
LOGAN TWP  
AUGLAIZE CO.

S 89° 43' 36" E

S 89° 39' 06" E

Scale:

1" = 100'

81.49

267.27

3.112 Ac.

663.9

310.14

S 02° 00' 10" E

RESIDENTIAL

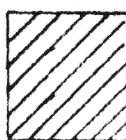
S 45° E

S 60° 00' E

90.0

2.145 Ac.

LIMA FORM CRAFT CO.



270.00

DRIVE

662.42

S 00° 00' E

(5.000 Ac)

1/2 Sec Line

658.32


S 89° 54' 06" E

N 89° 54' 06" W

N 89° 54' 06" W

& Kossuth ~ Ft. Amanda Rd

LIMA FORM CRAFT CO.



Signature by a representative of the County Health Dept.  
denotes compliance with Health Regulations.  
Signed \_\_\_\_\_ Date \_\_\_\_\_

Signature by a representative of the Auglaize County Regional  
Planning Commission denotes approval of this plat.  
Signed \_\_\_\_\_ Date \_\_\_\_\_

Signature by a representative of City with 3 mile limit juris-  
diction or Twp. Trustees or Village with zoning jurisdiction  
denotes approval of this plat. Signed: \_\_\_\_\_  
for political S. D. of \_\_\_\_\_ Date \_\_\_\_\_


Signature by a representative of the County Engineer's Dept.  
denotes that this plat meets tax map plat requirements.  
Signed \_\_\_\_\_ Date \_\_\_\_\_

Thomas W. Steinke & Assoc., Inc.  
Land Surveying  
123 West Auglaize St.  
Wapakoneta, Ohio 45895

F382

Client LIMA FORM CRAFT CO.  
County AUGLAIZE Twp. LOGAN Sec. 21  
Drawn by TS Scale 1" = 100' Drwg. No. 1100  
Checked by \_\_\_\_\_ Date MAY 20 - 1981  
Sheet 1 of 2 F382 (T 4 S; R 5 E)

**Thomas W. Steinke & Assoc. Inc.**  
**LAND SURVEYORS - LAND CONSULTANTS**  
**123 W. AUGLAIZE ST. - WAPAKONETA, OHIO**



File Number 81-1100

E.C. SPOLTZ

Being 3.112 Acres located in Section 21, Town 4-S,  
Range 5-E, Logan Township, Auglaize County, Ohio and being  
further described as follows:

Commencing at the intersection of the north-south half  
Section line of Section 21 and the center line of Kossuth-  
Ft. Amanda Road.

Thence South  $89^{\circ} 54' 06''$  East along the center line of  
Kossuth-Ft. Amanda Road, a distance of 863.32 feet to the  
PLACE OF BEGINNING for the parcel herein described.

Thence North  $00^{\circ} 36' 20''$  West, a distance of 270.00 feet.

Thence North  $60^{\circ} 00'$  West, a distance of 90.00 feet.

Thence North  $45^{\circ} 00'$  West, a distance of 55.00 feet.

Thence North  $02^{\circ} 00' 10''$  West, a distance of 310.14 feet.

Thence South  $89^{\circ} 39' 06''$  East, a distance of 267.27 feet.

Thence South  $00^{\circ} 00'$  East, a distance of 662.42 feet to the  
center line of Kossuth-Ft. Amanda Road.

Thence North  $89^{\circ} 54' 06''$  West along said center line, a  
distance of 136.75 feet to the PLACE OF BEGINNING.

Containing in all 3.112 Acres.

Survey and description prepared by Thomas W. Steinke  
and Assoc., this 20th day of May, 1981