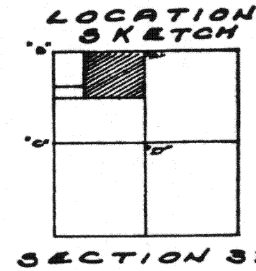



SURVEYED BY Gordon L. Geeslin
GORDON L. GEESLIN
REGISTERED SURVEYOR
N# 5372
CELINA, OHIO

NIETER SURVEY - PART OF THE
N. 1/2 OF THE N. W. 1/4 OF SECTION
33, TOWNSHIP 6 SOUTH, RANGE
4 EAST (ST. MARYS TWP.),
AUGLAIZE COUNTY, OHIO.
FEBRUARY, 1985 SCALE 1"=300'

NOTE: SCALE
REDUCED



LEGEND
A = IRON BAR @ N. 1/4 POST - SEC. 33
B = IRON BAR @ N. W. COR. SEC. 33
C = IRON BAR @ N. 1/4 POST - SEC. 33
D = IRON BAR @ CENTER - SEC. 33
E = 5/8" X 30" IRON BAR SET
F = RAILROAD SPIKE SET



Signature by a representative of the County Health Dept.
denotes compliance with Health Regulations. Signed: _____ Date: _____

Signature by a representative of the Auglaize County Regional
Planning Commission denotes approval of this plat. Signed: _____ Date: _____

Signature by a representative of City with 3 mile limit juris-
diction or Twp. Trustees or Village with zoning jurisdiction
denotes approval of this plat. Signed: _____ Date: _____
for political S. D. of: _____

Signature by a representative of the County Engineer's Dept.
denotes that this plat meets tax map plat requirements. Signed: _____ Date: _____

Client NIETER
County AUGLAIZE Twp. ST. MARYS Sec. 33
Drawn by _____ Scale REDUCED Drwg. No. _____
Checked by _____ Date _____
Sheet 65 of 65 (T 6 S; R 4 E)

GORDON L. GEESLIN

REGISTERED LAND SURVEYOR

PHONE 419/586-6155

February 26, 1983

DICKMAN SURVEY DESCRIPTION

Being a parcel of land situated in St. Marys Township, Auglaize County, Ohio, in the north half of the northwest quarter of Section 33, Township 6 South, Range 4 East. Being more particularly described as follows:

Beginning at an iron bar at the northeast corner of the northwest quarter of said Section 33-

Thence, north 89°10'48" west, along the north line of the northwest quarter of said Section 33 and the centerline of Southland Road, a distance of one thousand five hundred thirty-four and 44/100 (1534.44) feet to a railroad spike-

Thence, south 01°01'18" west, along the extension of the east line of a 10.00 acre tract of land conveyed to Paul A. Dicke by deed recorded in Deed Volume 235, Page 339, and the east line of said tract, a distance of one thousand three hundred twenty-six and 70/100 (1326.70) feet to a 5/8 inch iron bar at the southeast corner thereof-

Thence, south 89°15'16" east, along the south line of the north half of the northwest quarter of said Section 33, a distance of one thousand five hundred thirty-nine and 60/100 (1539.60) feet to a 5/8 inch iron bar at the southeast corner of said north half of the northwest quarter of Section 33-


Thence, north 00°47'56" east, along the east line of the northwest quarter of said Section 33, a distance of one thousand three hundred twenty-four and 69/100 (1324.69) feet to the place of beginning.

Containing 46.777 acres of land more or less.

Subject to all easements and right-of-way of record.

Reference is made to a survey of this area by Gordon L. Geeslin, Registered Surveyor 5372, dated February, 1983, on file in the County Engineer's office.

Surveyed by



Gordon L. Geeslin

Registered Surveyor 5372

