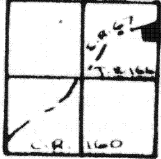


LOCATION PLAN

SECTION 22



T-5-S, R-6-E, DUCHOUQUET
TOWNSHIP, AUGLAIZE COUNTY,
OHIO

STONE FOUND
AT N.E. CORNER
SECTION 22,
DUCHOUQUET TWP.

Scale:
1"=60'

P.K. NAIL SET AT
STA. 109+55.73

STATE ROUTE 67
N. 66° 34' E. 231.19'

SPIKE SET AT
STA. 11+86.94


1.11 ACRES

SEE SURVEY
BOOK 6, PG. 250

REF. PIN @ N. 00° E.
@ 15.00' FROM
PROPERTY CORNER

178.68'
N. 66° 48' 40" W.
OPEN DITCH

296.00' TO OPEN DITCH
S. 01° 20' 5" W.
EAST LINE OF SECTION 22



IRON PIN SET
@ 15.05'

ATTEST:

Douglas P. Reinhart
DOUG REINHART
SURVEYOR N# 6507
ENGINEER N# 44670




MONUMENT BOX
AT S.E. CORNER,
N.E. 1/4, SECTION
22, T-5-S, R-6-E.

T.R. N# 166

THIS PLAN IS RECORDED IN SURVEY BOOK 6, PAGE 250
IN THE AUGLAIZE COUNTY ENGINEERS OFFICE.

Signature by a representative of the County Health Dept. denotes compliance with Health Regulations. Signed _____ Date _____	Signature by a representative of the Auglaize County Regional Planning Commission denotes approval of this plat. Signed _____ Date _____
Signature by a representative of City with 3 mile limit juris- diction or Twp. Trustees or Village with zoning jurisdiction denotes approval of this plat. Signed _____ for political S. D. of _____ Date _____	Signature by a representative of the County Engineer's Dept. denotes that this plat meets tax map plat requirements. Signed _____ Date _____
DOUGLAS P. REINHART 6507 REG. SURVEYOR	Client <u>GEORGE WENGSTLER</u> County <u>AUGLAIZE</u> Twp. <u>DUCHOUQUET</u> Sec. <u>22</u> Drawn by <u>J. JAWERT</u> Scale <u>1"=60'</u> Drwg. No. <u>04-882A</u> Checked by _____ Date <u>APRIL 25TH, 1984</u> Sheet <u>1</u> of <u>2</u> (T 5 S, R 6 E)



Scale: _____

SURVEYORS DESCRIPTION

The following described parcel of ground is part of the Northeast Quarter of Section 22, Duchouquet Township, Township Five South, Range Six East, Auglaize County, Ohio and is more particularly described as follows:

Commencing at a stone at the Northeast corner of Section 22; S01°-05'W along the East line of Section 22 a distance of 411.70 feet to a spike at the centerline of State Route # 67, said spike being Station 111+86.94 of the Ohio Department of Transportation road plans and said spike being the PLACE OF BEGINNING;

Thence continuing S01°-05'W along the section line through an iron pin at 280.95 feet for a total distance of 296.00 feet to the centerline of an open ditch.

Thence N86°-43'-40"W along the centerline of the open ditch a distance of 178.68 feet to a point having a reference pin at N00°-00'E and a distance of 15.00 feet;

Thence N08°-15'-20"W along the centerline of the open ditch a distance of 195.84 feet to a P.K. Nail in the centerline of State Route # 67;

Thence N66°-34'E along the centerline of State Route # 67 a distance of 231.19 feet to a spike and the PLACE OF BEGINNING.

The above described parcel of ground contains 1.11 Acres and is subject to 0.16 Acres of road right-of-ways. The above described parcel is subject to all easements of record. Previous deed reference: Volume 143, Page 363 of the Auglaize County Records Office. Survey filed in Plat Book G, Page 255, of the Auglaize County Engineers Office.

ATTEST: _____

Doug Reinhart
Professional Surveyor # 6507



Signature by a representative of the County Health Dept. denotes compliance with Health Regulations. Signed: _____ Date: _____

Signature by a representative of the Auglaize County Regional Planning Commission denotes approval of this plat. Signed: _____ Date: _____

Signature by a representative of City with 3 mile limit jurisdiction or Twp. Trustees or Village with zoning jurisdiction denotes approval of this plat. Signed: _____ Date: _____ for political S. D. of: _____

Signature by a representative of the County Engineer's Dept. denotes that this plat meets tax map plat requirements. Signed: _____ Date: _____

G 256

Client George Hengstler
County Auglaize Twp. Duch. Sec. 22
Drawn by _____ Scale _____ Drwg. No. 84-352A
Checked by _____ Date 4-25-84
Sheet 2 of 2 (T 5 S 6 E)