

LEGEND

- "A" - STATE MONUMENTATION
"B" - AUGLAIZE CO. MONU. BOX
"C" - STATE P/W MONUMENTS
"D" - R.R. SPIKE SET
"E" - 1/2" d IRON PIN SET

BEATINGS BASED ON PREVIOUS SURVEYS

N.E. COR., S.E. $\frac{1}{4}$,
SEC. 6, T-5-S., R-7-E


NORTH LINE
S.E. 1/4

Scale:
1" = 100'

"E" N 89° 33' W 330.00'

1.360 Acres ±

ROAD R/W = 0.110 Ac.*

ST. RT. 65' 
EAST LINE SE 1/4 SEC 6


POINT OF BEGINNING

ADJACENT PROPERTY
OWNERS AGREE ON
EXISTING FENCE LINE
AS PROPERTY LINE

~~XXXXXXXXXX~~ - 3.8' x 264' STRIP BRNG
TRANSFERRED TO 1.0 ACRE PARCEL

BUCKLAND-HOLDEN CO. RD 190

PART OF LOREN LOWRY FARM
DMEB Vol. 189, Pg. 842



Signed: _____ Date _____

Signed: _____ Date: _____

for political S. D. of: _____ Date _____

Signed: _____ Date: _____

Client LOREN LOWRY

County AVGALIZE

Twp. UNION

Sec. 6

Drawn by ML

Scale 1"=100

Drwg. No. LL-101

Checked by R. E. M.

Date 12-19-84

Sheet 1 of 2

6405

(T 5 9 8 7 E)



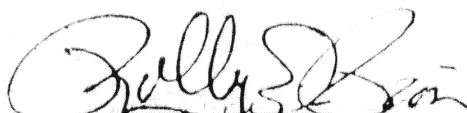
DESCRIPTION:

Scale: _____


Being a parcel of land situated in the southeast quarter of the southeast quarter of Section 6, T 5 S, R 7 E, Union Township, Auglaize County, Ohio, and more fully described as follows:

- Beginning at a point (said point being a R.R. Spike set on the centerline of State Route No. 65---the east line of the southeast quarter of Section 6---located N 01° 00' E a distance of 264.00' from the southeast corner of the southeast quarter of Section 6);
- (1) thence continuing N 01° 00' E along the centerline of State Route No. 65 for a distance of 160.00' to a point marked by a R.R. Spike set;
 - (2) thence N 89° 33' W for a distance of 330.00' to a point marked by a iron pin set and passing through a iron pin set at 30.00' to mark the west right of way line of State Route No. 65;
 - (3) thence S 01° 00' W for a distance of 200.00' to a point marked by a iron pin set;
 - (4) thence S 89° 33' E for a distance of 161.20' to a point marked by a iron pin set;
 - (5) thence N 01° 00' E for a distance of 40.00' to a point marked by a iron pin set;
 - (6) thence S 89° 33' E for a distance of 168.80' to the point of beginning and passing through a iron pin set at 138.80' to mark the west right of way line for State Route No. 65.

Said parcel of land contains 1.360 acres, more or less, and is subject to all legal highways consisting of 0.110 acre, more or less, and easements of record.


Rolly E. Pion, Surveyor

Registration No. 5013



Signature by a representative of the County Health Dept. denotes compliance with Health Regulations.
Signed: _____ Date: _____

Signature by a representative of the Auglaize County Regional Planning Commission denotes approval of this plat.
Signed: _____ Date: _____

Signature by a representative of City with 3 mile limit jurisdiction or Twp. Trustees or Village with zoning jurisdiction denotes approval of this plat. Signed: _____ Date: _____
for political S. D. of: _____

Signature by a representative of the County Engineer's Dept. denotes that this plat meets tax map plat requirements.
Signed: _____ Date: _____

Client LOREN LOWRY
County AUGLAIZE Twp. UNION Sec. 6
Drawn by R. Pion Scale N.A. Drwg. No. P. 200
Checked by R. Pion Date 12-19-64
Sheet 2 of 2 6406 (T 5 S; R 7 E)