


C.प्र. १९०

N. 90° 00' E.

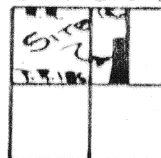
64130

N



LOCATION PLAN


SECTION 11



DUCHOUQUET TOWNSHIP,
T-5-S, R-6-E, AUGLAIZE
COUNTY, OHIO

LEGEND

- | | |
|---|------------------|
| ○ | IRON PIN SET |
| ⊙ | IRON PIPE FOUND |
| △ | PK. NAIL SET |
| ■ | MONUMENT BOX |
| ▲ | R.R. SPIKE FOUND |



2015

[illegible]

01.08.2010

25.00 Acres

O. 30 Dec. R/w

[illegible]

△トツトツ

1982.70' 35950000

22.03.47 E.

20' $\frac{1}{2}$ Line

SEE JERRY BOYD
FAN FOR FAN BOX
WILKINSON 0001

S.W. CORNER,
N.E. 1/4, SEC.
11, DUCHOUDQUET
TOWNSHIP

2 T.R. 186
Seite No. 40

S.E. CORNER, ^N
N.E. 1/4, SECTION
11, DUCHOUQUET
TOWNSHIP

Signed: _____ Date: _____

Signed: _____ Date _____

for political S. D. of: _____ Date _____


Signed: _____ Date _____

SAUERT
SURVEYING

Client MIKE & LINDA FLORIDA
County AUGUSTA Twp. DUCHOUMER Sec. 22
Drawn by S. SAUERT Scale 1"=200' Drwg. No. 85-16a
Checked by _____ Date JAN 6TH 1986
Sheet 1 of 2 G-655 (T 5 S; R 6 E)

G-655 (T 5 S; R 6 E)

0999




Scale: _____

The following described tract of land is part of the West half of the Northeast Quarter of Section 11, Town 5 South, Range 6 East, Duchouquet Township, Auglaize County, Ohio, and is more particularly described as follows:

Commencing at a monument box at the Southwest Corner of the Northeast Quarter of Section 11, Duchouquet Township;
thence with an assumed bearing of N.90°00'E. along the South line of the Northeast Quarter of Section 11, Duchouquet Township and the centerline of Township Road 186 (Seitz Road), a distance of 645.95 feet to a R.R. spike and the PLACE OF BEGINNING;
thence N.03°47'E. along the East line of a 10.00 acre tract of ground owned by C. & L. Rison, a distance of 656.00 feet to an iron pipe;
thence N.01°04'56"E., parallel to the East line of the West half of the Northeast Quarter of Section 11, said Township, a distance of 1,028.10 feet to an iron pin;
thence N.90°00'E., parallel to the South line of the Northeast Quarter of Section 11, Duchouquet Township, a distance of 641.30 feet to an iron pin;
thence S.01°04'56"W. along the East line of the West half of the Northeast Quarter of Section 11, said Township, a distance of 1,682.79 feet to a P.K. nail;
thence S.90°00'W. along the South line of the Northeast Quarter of Section 11, said Township and the centerline of Township Road 186, a distance of 672.22 feet to a R.R. spike which was the true PLACE OF BEGINNING.

Containing in all 25.00 acres of which 0.30 acre has been dedicated for highway purposes. The above described tract of land is subject to all legal easements, restrictions and reservations, if any, of record or in use on said premises. Previous deed reference: Volume 193, page 155. This plat is recorded in Survey book G, page 655, in the Auglaize County Engineer's Office.



ATTEST: John W. Jauert
John W. Jauert
Professional Surveyor No. 6920

Signature by a representative of the County Health Dept. denotes compliance with Health Regulations. Signed: _____ Date: _____	Signature by a representative of the Auglaize County Regional Planning Commission denotes approval of this plat. Signed: _____ Date: _____
Signature by a representative of City with 3 mile limit jurisdiction or Twp. Trustees or Village with zoning jurisdiction denotes approval of this plat. Signed: _____ for political S. D. of _____ Date: _____	Signature by a representative of the County Engineer's Dept. denotes that this plat meets tax map plat requirements. Signed: _____ Date: _____
Client <u>Mike & Linda Florida</u> County <u>Auglaize</u> Twp <u>Duchouquet</u> Sec. <u>11</u> Drawn by _____ Scale _____ Drwg. No. <u>85-114</u> Checked by _____ Date <u>1/6/86</u> Sheet <u>1</u> of <u>2</u> (T 5 S; R 6 E)	