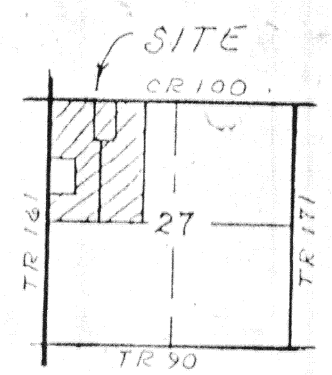


LEGEND:  
 A ~ PK nail set  
 B ~ 3/8" Rebar set  
 C ~ RR Spike found



SECTION 27  
 T-6-S R-6-E  
 PUSHETA TWP.,  
 AUGLAIZE Co. OHIO

Signature by a representative of the County Health Dept. denotes compliance with Health Regulations. Signed: _____ Date: _____	Signature by a representative of the Auglaize County Regional Planning Commission denotes approval of this plat. Signed: _____ Date: _____
Signature by a representative of City with 3 mile limit jurisdiction or Twp. Trustees or Village with zoning jurisdiction denotes approval of this plat. Signed: _____ for political S. D. of: _____ Date: _____	Signature by a representative of the County Engineer's Dept. denotes that this plat meets tax map plat requirements. Signed: _____ Date: _____
 OHIO LS 6470	Client <u>Mr. Ed Kohler % Clay Wagner - Wagner Realty Co.</u> County <u>Auglaize</u> Twp. <u>Pusheta</u> Sec. <u>27</u> Drawn by <u>RDM</u> Scale <u>1" = 400'</u> Drwg. No. _____ Checked by <u>rdm</u> Date <u>April 22, 1986</u> Sheet <u>1</u> of <u>3</u> <u>G-688</u> (T-6-S; R-6-E)

DESCRIPTION  
PARCEL NO. 1

Being a parcel of land situate in the Northwest quarter of Section 27, T-6-S, R-6-E, Pusheta Township, Auglaize County, Ohio and more particularly described as follows:

BEGINNING at a monument box over a stone at the northwest corner of said Northwest quarter of said Section 27; thence N 89°38'40" E with the north line of said Northwest quarter (also the centerline of Santa Fe-New Knoxville Rd, C.R. 100), 896.32 feet to a PK nail set; thence S 00°02'20" W, 853.38 feet to a 5/8 inch rebar set; thence N 89°37'44" E, 134.48 feet to a 5/8 inch rebar set; thence S 00°00'00" W, 1796.12 feet to a 5/8 inch rebar set on the south line of said Northwest quarter; thence S 89°34'04" W with said south line, 1030.23 feet to a monument box over a stone at the southwest corner of said Northwest quarter; thence N 00°00'00" E with the west line of said Northwest quarter (also the centerline of Cemetery Road, T.R. 161), 626.04 feet to a railroad spike found; thence N 89°00'00" E, 540.51 feet to a 5/8 inch rebar set; thence N 00°00'00" E, 745.72 feet to a point; thence N 88°00'00" W, 540.76 feet to a railroad spike found on the west line of said Northwest quarter; thence N 00°00'00" E with said west line (also the centerline of Cemetery Road, T.R. 161), 1250.78 feet to the PLACE OF BEGINNING containing 50.620 acres more or less and subject to all highways and other legal easements of record.

DESCRIPTION  
PARCEL NO. 2

Being a parcel of land situate in the Northwest quarter of Section 27, T-6-S, R-6-E, Pusheta Township, Auglaize County, Ohio and more particularly described as follows:

Commencing at a monument box over a stone at the northwest corner of said Northwest quarter of said Section 27; thence N 89°38'40" E with the north line of said Northwest quarter (also the centerline of Santa Fe-New Knoxville Rd, C.R. 100), 896.32 feet to a PK nail set and the PLACE OF BEGINNING; thence continuing N 89°38'40" E with said north line and centerline, 438.00 feet to a PK nail set; thence S 00°02'20" W, 853.26 feet to a 5/8 inch rebar set; thence S 89°37'44" W, 438.00 feet to a 5/8 inch rebar set; thence N 00°02'20" E, 853.38 feet to the PLACE OF BEGINNING containing 8.580 acres more or less and subject to all highways and other legal easements of record.

Signature by a representative of the County Health Dept. denotes compliance with Health Regulations.

Signed: \_\_\_\_\_ Date \_\_\_\_\_

Signature by a representative of the Auglaize County Regional Planning Commission denotes approval of this plat.


Signed: \_\_\_\_\_ Date \_\_\_\_\_

Signature by a representative of City with 3 mile limit jurisdiction or Twp. Trustees or Village with zoning jurisdiction denotes approval of this plat. Signed: \_\_\_\_\_

for political S. D. of: \_\_\_\_\_ Date \_\_\_\_\_

Signature by a representative of the County Engineer's Dept. denotes that this plat meets tax map plat requirements.

Signed: \_\_\_\_\_ Date \_\_\_\_\_



OHIO LS 6470

Client Mr Ed Kahler % Clay Wagner - Wagner Realty Co  
County Auglaize Twp. Pusheta Sec. 27  
Drawn by RDM Scale 1" = 400' Drwg. No. \_\_\_\_\_  
Checked by r dm Date April 22, 1986  
Sheet 2 of 3 G-689 (T-6-S; R-6-E)

DESCRIPTION  
PARCEL NO. 3

Being a parcel of land situate in the Northwest quarter of Section 27, T-6-S, R-6-E, Pusheta Township, Auglaize County, Ohio and more particularly described as follows:


Commencing at a monument box over a stone at the northwest corner of said Northwest quarter of said Section 27; thence N 89°38'40" E with the north line of said Northwest quarter (also the centerline of Santa Fe-New Knoxville Rd, C.R. 100), 1334.32 feet to a PK nail set and the PLACE OF BEGINNING; thence continuing N 89°38'40" E with said north line and centerline, 663.64 feet to a PK nail set; thence S 00°06'59" W, 2648.21 feet to a 5/8 inch rebar set on the south line of said Northwest quarter; thence S 89°34'04" W with said south line, 962.37 feet to a 5/8 inch rebar set; thence N 00°00'00" E, 1796.12 feet to a 5/8 inch rebar set; thence N 89°37'44" E, 303.52 feet to a 5/8 inch rebar set; thence N 00°02'20" E, 853.26 feet to the PLACE OF BEGINNING containing 52.731 acres more or less and subject to all highways and other legal easements of record.

Signature by a representative of the County Health Dept.  
denotes compliance with Health Regulations.  
Signed: \_\_\_\_\_ Date \_\_\_\_\_

Signature by a representative of the Auglaize County Regional  
Planning Commission denotes approval of this plat.  
Signed: \_\_\_\_\_ Date \_\_\_\_\_

Signature by a representative of City with 3 mile limit juris-  
diction or Twp. Trustees or Village with zoning jurisdiction  
denotes approval of this plat. Signed: \_\_\_\_\_  
for political S. D. of: \_\_\_\_\_ Date \_\_\_\_\_

Signature by a representative of the County Engineer's Dept.  
denotes that this plat meets tax map plat requirements.  
Signed: \_\_\_\_\_ Date \_\_\_\_\_

  
Kohler

OHIO LS 6470

Client Mr Ed Kohler % Clay Wagner - Wagner Realty Co  
County Auglaize Twp. Pusheta Sec. 27  
Drawn by RDM Scale 1" = 400' Drwg. No. \_\_\_\_\_  
Checked by rdm Date April 22, 1986  
Sheet 3 of 3 G-690 (T-6-S; R-6-E)