

Michael L. Weadock
 SURVEYED BY: MICHAEL L. WEADOCK
 REG SURVEYOR 1126199
 ST. MARYS, OHIO

Signature by a representative of the County Health Dept.
denotes compliance with Health Regulations.
Signed: _____ Date _____

Signature by a representative of the Auglaize County Regional
Planning Commission denotes approval of this plat.
Signed: _____ Date _____

Signature by a representative of City with 3 mile limit juris-
diction or Twp. Trustees or Village with zoning jurisdiction
denotes approval of this plat. Signed: _____ Date _____
for political S. D. of: _____

Signature by a representative of the County Engineer's Dept.
denotes that this plat meets tax map plat requirements.
Signed: _____ Date _____

Client FLOYD & BETTY HECHT
 County AUGLAIZE Twp. NOBLE Sec. 33
 Drawn by SCO Scale 1" = 200' Drwg. No. 1
 Checked by MLW Date 4-1-86
 Sheet 1 of 1 G-747 (T 5 S; R 4 E)

PARCEL "A"

DESCRIPTION



Scale: _____

Being a parcel of land situated in the northwest quarter of the northwest quarter of Section 33, Town 5 South, Range 4 East, (Noble Township), Auglaize County, Ohio, and being more particularly described as follows:

The place of beginning for the parcel to be conveyed by this instrument is a stone at the northwest corner of said Section 33;

Thence, South $1^{\circ} 27' 48''$ West, along the west line of the northwest quarter of said Section 33 and the centerline of Lampert Road, a distance of four hundred ninety five and $10/100$ (495.10) feet to a railroad spike;

Thence, South $88^{\circ} 39' 49''$ East, parallel with the north line of the northwest quarter of said Section 33, a distance of four hundred forty and $00/100$ (440.00) feet to a $5/8''$ iron bar;

Thence, North $1^{\circ} 27' 48''$ East, a distance of four hundred ninety-five and $10/100$ (495.10) feet to a $5/8''$ iron bar, said point being located on the north line on the northwest quarter of said Section 33;

Thence, North $88^{\circ} 39' 49''$ West, along said north line of the northwest quarter of said Section 33, a distance of four hundred forty and $00/100$ (440.00) feet to the place of beginning.

Containing 5.001 acres more or less of which 0.1875 acres is in road right-of-way.

Subject to all easements and rights-of-way of record.


The west line of the northwest quarter of Section 33 was assumed to bear South $1^{\circ} 27' 48''$ West.

Reference is made to boundary survey of this area by Michael L. Weadock, Registered Surveyor #6199, dated April 9, 1986, on file in the Auglaize County Engineer's Office.

Surveyed by:

Michael L. Weadock

Michael L. Weadock
Registered Professional
Surveyor #6199



Signature by a representative of the County Health Dept. denotes compliance with Health Regulations. Signed: _____ Date: _____

Signature by a representative of the Auglaize County Regional Planning Commission denotes approval of this plat. Signed: _____ Date: _____

Signature by a representative of City with 3 mile limit jurisdiction or Twp. Trustees or Village with zoning jurisdiction denotes approval of this plat. Signed: _____ Date: _____
for political S. D. of: _____

Signature by a representative of the County Engineer's Dept. denotes that this plat meets tax map plat requirements. Signed: _____ Date: _____

Client _____ Twp. _____ Sec. _____
County _____ Scale _____ Drwg. No. _____
Drawn by _____ Date _____
Checked by _____
Sheet _____ of _____ **G-748** (T _____ S _____ R _____ E)

PARCEL "B"
DESCRIPTION



Scale

Being a parcel of land situated in the southwest quarter of the northwest quarter of Section 33, Town 5 South, Range 4 East, (Noble Township), Auglaize County, Ohio, and being more particularly described as follows:

Commencing for reference at a corner stone at the northwest corner of Section 33;

Thence, South $1^{\circ} 27' 48''$ West, along the west line of the northwest quarter of said Section 33 and the centerline of Lampert Road, a distance of one thousand three hundred ninety-six and $24/100$ (1,396.24) feet to a railroad spike, said point being the place of beginning for the parcel to be conveyed by this instrument;

Thence, continuing, South $1^{\circ} 27' 48''$ West, along the last described line, a distance of four hundred ninety-five and $10/100$ (495.10) feet to a $5/8''$ iron bar;

Thence, South $88^{\circ} 39' 49''$ East, a distance of four hundred forty and $00/100$ (440.00) feet to a $5/8''$ iron bar;

Thence, North $1^{\circ} 27' 48''$ East, a distance of four hundred ninety-five and $10/100$ (495.10) feet to a $5/8''$ iron bar;

Thence, North $88^{\circ} 39' 49''$ West, a distance of four hundred forty and $00/100$ (440.00) feet to the place of beginning.


Containing 5.001 acres of land more or less of which 0.4014 acres of land is in road right-of-way.

Subject to all easements and rights-of-way of record.


The west line of the northwest quarter of Section 33 was assumed to bear South $1^{\circ} 27' 48''$ West.

Reference is made to a survey of this area by Michael L. Weadock, Registered Surveyor #6199, dated April 1, 1986, on file in the Auglaize County Engineer's Office.

Surveyed by:



Michael L. Weadock
Registered Professional Surveyor
#6199



Signature by a representative of the County Health Dept. denotes compliance with Health Regulations.

Signed: _____ Date: _____

Signature by a representative of the Auglaize County Regional Planning Commission denotes approval of this plat.

Signed: _____ Date: _____

Signature by a representative of City with 3 mile limit jurisdiction or Twp. Trustees or Village with zoning jurisdiction denotes approval of this plat. Signed: _____

for political S. D. of: _____ Date: _____

Signature by a representative of the County Engineer's Dept. denotes that this plat meets tax map plat requirements.

Signed: _____ Date: _____

Client _____
County _____ Twp. _____ Sec. _____
Drawn by _____ Scale _____ Drwg. No. _____
Checked by _____ Date _____
Sheet _____ of _____ 6749 (T S R E)