


Scale:

LEGEND
 IRON PIN SET
 R.R. SPIKE SET
 MONUMENT BOX
 O Δ ■



LOCATION PLAN

SECTION 9



UNION TOWNSHIP,
 T-5-S, R-7-E, AUGLAIZE
 COUNTY, OHIO

SOUTHEAST CORNER,
 SOUTHWEST QUARTER,
 SEC. 9, UNION TWP.



THIS PLAT IS RECORDED IN
 SURVEY BOOK "H", PAGE 164 IN
 THE AUGLAIZE COUNTY ENGINEER'S
 OFFICE.

ATTEST: John W. Jauert
 JOHN W. JAUERT
 PROFESSIONAL SURVEYOR NO. 6920

Signature by a representative of the County Health Dept.
 denotes compliance with Health Regulations.
 Signed: _____ Date: _____

Signature by a representative of the Auglaize County Regional
 Planning Commission denotes approval of this plat.
 Signed: _____ Date: _____

Signature by a representative of City with 3 mile limit juris-
 diction or Twp. Trustees or Village with zoning jurisdiction
 denotes approval of this plat. Signed: _____
 for political S. D. of: _____ Date: _____

Signature by a representative of the County Engineer's Dept.
 denotes that this plat meets tax map plat requirements.
 Signed: _____ Date: _____

**JAUERT
 SURVEYING**

Client JOE T. WENDERSON
 County AUGLAIZE Twp. UNION Sec. 9
 Drawn by J. JAUERT Scale 1"=500' Drwg. No. 87-309
 Checked by _____ Date 10/12/87
 Sheet 2 of 2 H-164 (T 5 S; R 7 E)

0-30-37



SURVEYOR'S DESCRIPTION

Scale: _____

The following described tract of land is part of the East half of the Southwest Quarter of Section 9, Town 5 South, Range 7 East, Union Township, Auglaize County, Ohio and being more particularly described as follows:

Commencing at a monument box at the Southeast corner of the Southwest Quarter of Section 9, Union Township;

thence with an assumed bearing of S.89°29'23"W. along the centerline of County Road 180 (Fairmount Road) and the South line of the Southwest Quarter of said Section, a distance of 1,044.33 feet to a R.R. spike set, which is the PLACE OF BEGINNING for the tract of land herein described;

thence continuing S.89°29'23"W. along the centerline of County Road 180 and the South line of the Southwest Quarter of Section 9, Union Township, a distance of 20.00 feet to a R.R. spike set;

thence N.01°18'37"W. a distance of 1,343.73 feet to an iron pin set;

thence S.89°29'23"W., parallel to the centerline of County Road 180 and the South line of said Section, a distance of 164.83 feet to an iron pin set;

thence N.00°59'38"E. a distance of 401.71 feet to an iron pin set;

thence S.89°42'22"E. a distance of 541.07 feet to an iron pin set;

thence S.00°44'20"W. a distance of 394.07 feet to an iron pin set;


thence S.89°29'23"W., parallel to the centerline of County Road 180 and the South line of the Southwest Quarter of Section 9, Union Township, a distance of 358.14 feet to an iron pin set;

thence S.01°18'37"E. a distance of 1,343.73 feet to a R.R. spike, passing thru an iron pin at 1,318.73 feet in the North right-of-way line of County Road 180, said R.R. spike was the true PLACE OF BEGINNING.

Containing in all 5.567 acres of which 0.011 acre has been dedicated for highway purposes. The above described tract of land is subject to all legal easements, restrictions and reservations, if any, of record or in use on said premises. Previous deed reference: Volume OR 52, page 562. This plat is recorded in Survey Book "H", page 164, in the Auglaize County Engineer's Office.



ATTEST


John W. Jauert
Professional Surveyor No. 6920

Signature by a representative of the County Health Dept. denotes compliance with Health Regulations.
Signed: _____ Date _____

Signature by a representative of the Auglaize County Regional Planning Commission denotes approval of this plat.
Signed: _____ Date _____

Signature by a representative of City with 3 mile limit jurisdiction or Twp. Trustees or Village with zoning jurisdiction denotes approval of this plat. Signed: _____ Date _____
for political S. D. of: _____

Signature by a representative of the County Engineer's Dept. denotes that this plat meets tax map plat requirements.
Signed: _____ Date _____

JAUERT
SURVEYING

Client Joe T. Henderson
County Auglaize Twp. Union Sec. 9
Drawn by _____ Scale _____ Drwg. No. 87-309
Checked by _____ Date 10/13/87
Sheet 2 of 2 H-165 (T 5 S; R 7 E)