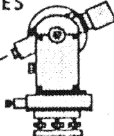


Jauert
ASSOCIATES



Surveying
AND LAND CONSULTING

RT. 3 BOX 449 WAPAKONETA, OHIO 45895
PH. (419) 738-8962

44-278

Client JEFF PARSONS

County AUGLAIZE Township DUCLOUQUET

Section 2 T. 5 S., R. 6 E. Drwg. No. 88-379

Drawn By J. JAUERT Date 7-22-88

Scale 1" = 50' Sheet 1 of 3



SURVEYOR'S DESCRIPTION

The following described tract of land is part of the Northeast Quarter of Section 2, Town 5 South, Range 6 East, Duchouquet Township, Auglaize County, Ohio and is more particularly described as follows:

Commencing at the South Quarter corner of Section 35, T-4-S, R-6-E, Duchouquet Township;

thence S.89°16'E. along the North line of the Northeast Quarter of Section 2, Duchouquet Township, a distance of 856.00 feet to an iron pin found;

thence S.01°06'48"W. a distance of 90.57 feet to an iron pin set, which is the PLACE OF BEGINNING for the tract of land herein described;

thence continuing S.01°06'48"W. a distance of 150.87 feet to an iron pin set;

thence N.77°41'40"W. a distance of 272.24 feet to a point in the former centerline of County Road 25-A, passing thru a R.R. spike set for reference at 271.26 feet;


thence along the curved centerline to the left of former County Road 25-A, an arc distance of 104.23 feet, the chord of which bears N.23°15'04"E., a distance of 104.20 feet, R = 1,145.92 feet and the $\Delta = 27^\circ 21'$, to a point;

thence S.89°16'E., parallel to the North line of the Northeast Quarter of Section 2, Duchouquet Township, a distance of 227.80 feet to an iron pin set, passing thru a R.R. spike set on tangent centerline for reference at 11.16 feet, said iron pin was the true PLACE OF BEGINNING.


Containing in all 0.712 acre and being subject to all legal easements, restrictions and reservations, if any, of record or in use on said premises. Previous deed reference: Volume 214, page 318. This plat is recorded in Survey Book "H", page 278, in the Auglaize County Engineer's Office.



ATTEST:


John W. Jauert
Professional Surveyor No. 6920

Jauert
ASSOCIATES



Surveying
AND LAND CONSULTING

RT.3 BOX 449 WAPAKONETA, OHIO 45895
PH. (419) 738-8962

H-279

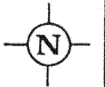
Client Jeff Parsons

County Auglaize Township Duchouquet

Section 2 T. 5 S., R. 6 E. Drwg. No. 88-379

Drawn By _____ Date 7/22/88

Scale _____ Sheet 2 of 3



SURVEYOR'S DESCRIPTION

The following described tract of land is part of the Northeast Quarter of Section 2, Town 5 South, Range 6 East, Duchouquet Township, Auglaize County, Ohio and is more particularly described as follows:

Commencing at the South Quarter corner of Section 35, Town 4 South, Range 6 East, Duchouquet Township,

thence S.89°16'E. along the North line of the Northeast Quarter of Section 2, Duchouquet Township, a distance of 856.00 feet to an iron pin found;

thence S.01°06'48"W. a distance of 241.44 feet to an iron pin set; which is the PLACE OF BEGINNING for the tract of land herein described;

thence continuing S.01°06'48"W. a distance of 136.18 feet to an existing wood corner post;

thence N.89°46'40"W. a distance of 365.56 feet to an iron pin found in the former centerline of County Road 25-A;

thence N.28°11'E. along the former centerline of County Road 25-A, a distance of 171.67 feet to a point at the P.C. of a curve to the left with the following data: $R = 1,145.916$ feet, $\Delta = 27^\circ 21'$, $T = 278.814$ feet and the $Dc = 5^\circ$;


thence along the former curved centerline to the left, an arc distance of 46.53 feet, the chord of which bears N.27°01'13"E., a distance of 46.52 feet to a point;

thence S.77°41'40"E. a distance of 272.24 feet to an iron pin set, passing thru a R.R. spike set on the tangent centerline for reference at 0.98 feet, said iron pin was the true PLACE OF BEGINNING.

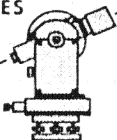
Containing in all 1.226 acre and being subject to all legal easements, restrictions and reservations, if any, of record or in use on said premises. Previous deed reference: Volume 214, page 318. This plat is recorded in Survey Book "H", page 278, in the Auglaize County Engineer's Office.



ATTEST:


John W. Jauert
Professional Surveyor No. 6920

Jauert
ASSOCIATES



Surveying
AND LAND CONSULTING

RT.3 BOX 449 WAPAKONETA, OHIO 45895
PH. (419) 738-8962

H-280

Client Jeff Parsons

County Auglaize Township Duchouquet

Section 2 T. 5 S., R. 6 E. Drwg. No. 88-379

Drawn By _____ Date 7/22/88

Scale _____ Sheet 3 of 3