


## LOCATION PLAN

SECTION 20



ST. MARYS TOWNSHIP,  
T-6-S, R-4-E, AUGLAIZE  
COUNTY, OHIO.

## LEGEND

- IRON PIN SET
- IRON PIN FOUND
- △ R.R. SPIKE SET
- ▲ R.R. SPIKE FOUND

The following described tract of land is part of the Northwest Quarter of the Northwest Quarter of Section 20, Town 6 South, Range 4 East, St. Marys Township, Auglaize County, Ohio and is more particularly described as follows:

Commencing at an iron pin at the Northwest corner of the Northwest Quarter of Section 20, St. Marys Township;

thence S.00°10'W. along the West line of the Northwest Quarter of Section 20, St. Marys Township and the centerline (tangent) of State Route 364, a distance of 149.25 feet to a R.R. spike set, which is the PLACE OF BEGINNING for the tract of land herein described;


thence S.89°50'E. a distance of 257.88 feet to an iron pin set, passing thru an iron pin set for reference at 40.00 feet in the East right-of-way line of State Route 364;

thence S.00°10'W., parallel to the centerline of State Route 364, a distance of 200.00 feet to an iron pin set;

thence N.89°50'W. a distance of 257.88 feet to a R.R. spike, passing thru an iron pin set for reference at 217.88 feet in the East right-of-way line of State Route 364;

thence N.00°10'E. along the centerline of State Route 364 and the West line of the Northwest Quarter of Section 20, St. Marys Township, a distance of 200.00 feet to a R.R. spike which was the true PLACE OF BEGINNING.

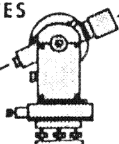
Containing in all 1.18 acre of which 0.18 acre has been dedicated for highway purposes. The above described tract of land is subject to all legal easements, restrictions and reservations, if any, of record or in use on said premises. Previous deed reference: Volume 262, page 524. This plat is recorded in Survey Book "H", page 304, in the Auglaize County Engineer's Office. The bearings for this survey are based on the centerline bearing of State Route 364 as being N.00°10'E. as shown on the State Route 364 plans.



ATTEST:

*John W. Jauert*  
John W. Jauert  
Professional Surveyor No. 6920

**Jauert**  
ASSOCIATES



**Surveying**  
AND LAND CONSULTING

RT.3 BOX 449 WAPAKONETA, OHIO 45895  
PH. (419) 738-8962

H-304

Client Stanley Brown

County Auglaize Township St. Marys

Section 20 T. 6 S., R. 4 E. Drwg. No. 88-377

Drawn By J. Jauert Date 8/19/88

Scale 1" = 100' Sheet 1 of 1