


SECTION 8



N. 13° 56' 38" W.
66.50'

$$\frac{N. 04^{\circ} 31' 18'' E.}{82.37'}$$

A map segment showing a creek labeled "CREEK". A dashed line runs parallel to the creek, with several points marked by dots. One point is specifically labeled with coordinates "N. 39° 20' 33\" W" and "E. 259.3m". The map also shows some land parcels with boundary lines and labels like "D.".

NOTE:

NOTE: REFERENCE PIN FOUND (AC)
0.50' NORTH OF CALL ON
SURVEY PLAT BY MICHAEL WEADOCK
ON PARCEL ADJACENT SOUTH.

LEGEND

- | | |
|---|---------------------|
| ○ | IRON PIN SET |
| △ | R.R. SPIKE SET |
| ▲ | R.R. SPIKE FOUND |
| ⊗ | IRON PIN FOUND |
| ● | POINT (NOTHING SET) |

THIS PLAT IS RECORDED
IN SURVEY BOOK "H", PAGE
305, IN THE AUGLAIZE
COUNTY ENGINEER'S OFFICE.

IRON PIN OVER
STONE FOUND @ THE
S.E. CORNER, S.E. 1/4,
SECTION 8, NOBLE TWP.

STATE ROUTE 116
N 00° 12' 45" W. ~ 885.10




ATTEST:

~~JOHN W. JOUERT~~
~~PROFESSIONAL~~

Jauert

ASSOCIATES



Surveying

AND LAND CONSULTING

RT.3 BOX 449 WAPAKONETA, OHIO 45895
PH. (419) 738-8962

H-305

Client KAYLOR SURVEY
County AUGLAIZE Township NOBLE
Section 8 T. 5 S., R. 4 E. Drwg. No. 88-386
Drawn By J. SAUERT Date 8-22-88
Scale 1"=200' Sheet 1 of 2



SURVEYOR'S DESCRIPTION

The following described tract of land is part of the South half of the Southeast Quarter of Section 8, Town 5 South, Range 4 East, Noble Township, Auglaize County, Ohio and is more particularly described as follows:

Commencing at an iron pin over the stone found at the Southeast corner of the Southeast Quarter of Section 8, Noble Township and in the intersection of the centerlines of Township Road 180 (Easterly Road) and State Route 116;

thence N.00°12'45"W. along the centerline of State Route 116 and the East line of the Southeast Quarter of Section 8, Noble Township, a distance of 885.10 feet to a R.R. spike found which is the PLACE OF BEGINNING for the tract of land herein described;

thence S.89°27'15"W. a distance of 1,249.32 feet to a point in the centerline of an existing creek;

thence N.13°56'38"W. along the centerline of the creek, a distance of 66.50 feet to a point;

thence N.39°19'19"W. along the centerline of the creek, a distance of 44.96 feet to a point;

thence N.24°41'26"W. along the centerline of the creek, a distance of 66.77 feet to a point;


thence N.39°20'33"W. along the centerline of the creek, a distance of 259.33 feet to a point;

thence N.04°31'18"E. along the centerline of the creek, a distance of 82.37 feet to a point;


thence N.89°26'43"E. a distance of 1,477.99 feet to a R.R. spike set, passing thru an iron pin set for reference at 1,447.99 feet in the West right-of-way line of State Route 116;

thence S.00°12'45"E. along the centerline of State Route 116 and the East line of the Southeast Quarter of Section 8, Noble Township, a distance of 445.07 feet to a R.R. spike which was the true PLACE OF BEGINNING.


Containing in all 14.029 acre of which 0.307 acre has been dedicated for highway purposes. The above described tract of land is subject to all legal easements, restrictions and reservations, if any, of record or in use on said premises. Previous deed reference: Volume 150, page 316. This plat is recorded in Survey Book "H", page 305, in the Auglaize County Engineer's Office. The bearing of N.00°12'45"W. for the centerline of State Route 116, was based on a previous survey by Michael L. Weadock on the parcel South of this one.



ATTEST:


John W. Jauert
Professional Surveyor No. 6920

Jauert
ASSOCIATES



Surveying
AND LAND CONSULTING

RT.3 BOX 449 WAPAKONETA, OHIO 45895
PH. (419) 738-8962

H-306

Client Kaylor Survey

County Auglaize Township Noble

Section 8 T. 5 S., R. 4 E. Drwg. No. 88-386

Drawn By _____ Date 8/22/88

Scale _____ Sheet 2 of 2