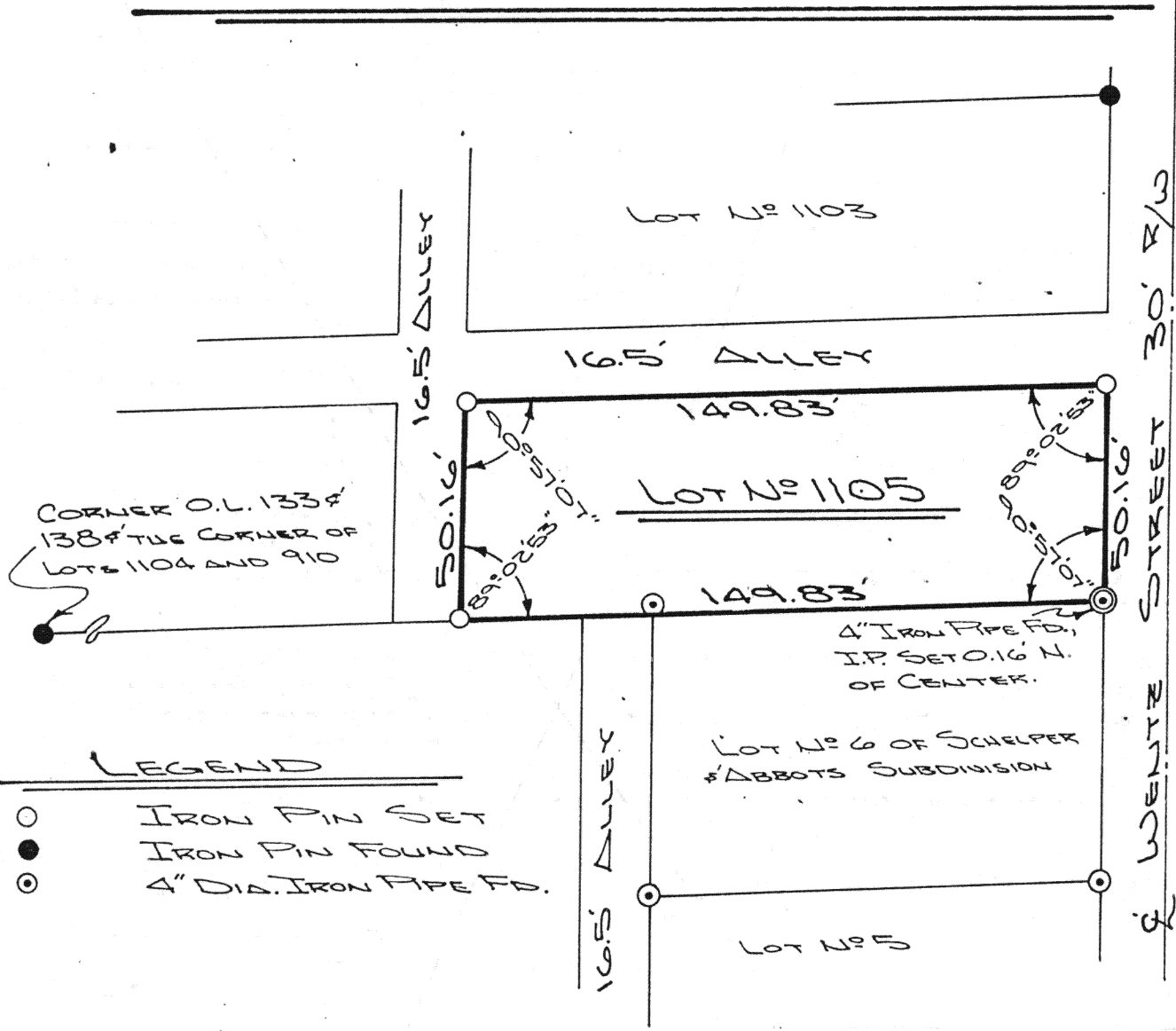




SURVEY OF LOT N^o 1105
OF THE COWANS ADDITION
TO THE CITY OF WAPAKONETA,
DUGLAIZE COUNTY, OHIO.



LEGEND

- IRON PIN SET
- IRON PIN FOUND
- ⊙ 4" DIA. IRON PIPE FD.

It is this Surveyor's opinion that from all physical evidence found and from all actual measurements taken, that the Southeast corner of Lot No. 1105 of the Cowans Addition, should be 0.16 feet North of the center of a 4 inch dia. iron pipe found at the apparent Northeast corner of Lot No. 6 of the Schelper and Abbots Subdivision. The Southwest corner of Lot No. 1105 was set at 149.83 feet Westerly from the Southeast corner as prorated from the platted call of 150 feet. The Northeast corner was set on the West right-of-way line of Wentz Street at a prorated distance of 50.16 feet from the platted call of 50 feet. The Northwest corner was set parallel to the South line at a prorated distance of 149.83 feet from the platted call of 150 feet. A 4 inch dia. iron pipe was found at the apparent Northwest corner of Lot No. 6 of Schelper & Abbots S.D. Said iron pipe was found to be 1.79 feet North and perpendicular to the South line of Lot No. 1105 of Cowans Addition and 105.42 feet West of the Southeast corner of said Lot No. 1105.



ATTEST: John W. Jauert
John W. Jauert
Professional Surveyor No. 6920

Jauert
ASSOCIATES

Surveying
AND LAND CONSULTING

RT.3 BOX 449 WAPAKONETA, OHIO 45895
PH. (419) 738-8962

Client GREG WALLACE
County DUGLAIZE Township DUCHOUQUET
Section 33 T. 5 S., R. 6 E. Drwg. No.
Drawn By J. JAUERT Date OCT. 1988
Scale 1" = 40' Sheet 1 of 1