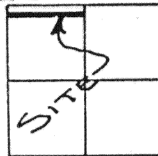



LOCATION PLAN

SECTION 1



PUSHETA TOWNSHIP,
T-6-S, R-6-E, AUGLAIZE
COUNTY, OHIO.



The following described tract of land is part of the Northwest Fractional Quarter of Section 1, Town 6 South, Range 6 East, Pusheta Township, Auglaize County, Ohio and is more particularly described as follows:

Commencing at a spike in the intersection of Township Road 181 (Brown Road) and State Route 33, same being the Northwest Corner of Section 1, Pusheta Township;
thence S.86°45'E. along the centerline of State Route 33, a distance of 20.00 feet to a point;
thence S.04°01'42"W. a distance of 30.00 feet to a point which is the PLACE OF BEGINNING for the tract of land herein described;
thence S.86°45'E. along the South right-of-way line of State Route 33, a distance of 583.23 feet to a point;
thence S.44°45'46"E. along the right-of-way line of State Route 33, a distance of 14.94 feet to a point;
thence N.86°45'W., parallel to the South right-of-way line of State Route 33 a distance of 594.47 feet to a point in the East right-of-way line of Township Road 181;
thence N.04°01'42"W. along the East right-of-way line of Township Road 181, a distance of 10.00 feet to a point which was the true PLACE OF BEGINNING.

Containing 0.13 acre and being subject to all legal easements, restrictions and reservations, if any, of record or in use on said premises. Previous deed reference: Volume 248, page 633.

ALSO


The following described tract of land is part of the Northwest Fractional Quarter of Section 1, Town 6 South, Range 6 East, Pusheta Township, Auglaize County, Ohio and is more particularly described as follows:

Commencing at a spike in the intersection of Township Road 181 (Brown Road) and State Route 33, same being the Northwest corner of Section 1, Pusheta Township;
thence S.86°45'E. along the centerline of State Route 33, a distance of 2,685.63 feet to a point;
thence S.03°15'W., along the half Section line which is the property line between the Moore property and the V. Steahly property, a distance of 30.00 feet to a point, which is the PLACE OF BEGINNING;
thence continuing S.03°15'W. along the above described line, a distance of 10.00 feet to a point;
thence N.86°45'W., parallel to the centerline of State Route 33, a distance of 1,925.03 feet to a point;
thence N.53°57'38"E. along the right-of-way line of State Route 33, a distance of 15.79 feet to a point;
thence S.86°45'E., along the South right-of-way line of State Route 33, a distance of 1,912.81 feet to a point which was the true PLACE OF BEGINNING.

Containing 0.44 acre and being subject to all legal easements, restrictions and reservations, if any, of record or in use on said premises. Previous deed reference: Volume 248, page 633.

ATTEST:

John W. Jauert
John W. Jauert
Professional Surveyor No. 6920



Moore Easement

Jauert
ASSOCIATES

Surveying
AND LAND CONSULTING

RT.3 BOX 449 WAPAKONETA, OHIO 45895
PH. (419) 738-8962

Client TELEPHONE SERVICE CO.
County AUGLAIZE Township PUSHETA
Section 1 T. 6 S., R. 6 E. Drwg. No. 88-410
Drawn By J. JAUERT Date OCT. 1988
Scale 1"=20' Sheet 1 of 1

14-338