


LOCATION PLAN

SECTION 6



CLAY TOWNSHIP,
T-6-S, R-7-E, AUGLAIZE
COUNTY, OHIO.



60' R/W

IRON PIN AT THE
N.W. CORNER, SEC.
6, CLAY TWP.

S.87°30'E.
30.00'

STATE ROUTE 33

60' R/W
COUNTY ROAD 191

30.00'
S.03°31'45"W.
10.00'

R/W LINE

S.87°30'E.

918.55'

0.21 ac.

918.55'

N.87°30'W.

EXISTING R/W
LINE

10' EASEMENT

PANGLE

SCHUMAN

The following described tract of land is part of the Northwest Quarter of the Northwest Fractional Quarter of Section 6, Town 6 South, Range 7 East, Clay Township, Auglaize County, Ohio and is more particularly described as follows:

Commencing at an iron pin at the Northwest corner of the the Northwest Fractional Quarter of Section 6, Clay Township, and in the intersection of the centerlines of State Route 33 and County Road 191, (Townline - Lima Road);

thence S.87°30'E. along the centerline of State Route 33, a distance of 30.00 feet to a point;

thence S.03°31'45"W. a distance of 30.00 feet to a point in the South right-of-way line of State Route 33, said point is the PLACE OF BEGINNING for the tract of land herein described;


thence S.87°30'E. along the South right-of-way line of State Route 33, a distance of 918.55 feet to a point;

thence S.03°31'45"W. along the property line between the Pangle property and the Schuman property, a distance of 10.00 feet to a point;

thence N.87°30'W., parallel to the South right-of-way line of State Route 33, a distance of 918.55 feet to a point;

thence N.03°31'45"E. along the East right-of-way line of County Road 191, a distance of 10.00 feet to a point, said point was the true PLACE OF BEGINNING.

Containing 0.21 acre which is subject to all legal easements, restrictions and reservations, if any, of record or in use on said premises. Previous deed reference: Volume 248, page 633. This plat is recorded in Survey Book "H", page 340, in the Auglaize County Engineer's Office.

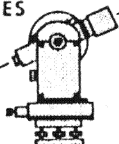


Pangle Easement

ATTEST:

John W. Jauert
Professional Surveyor No. 6920

Jauert
ASSOCIATES



Surveying

AND LAND CONSULTING

RT.3 BOX 449 WAPAKONETA, OHIO 45895
PH. (419) 738-8962

H-340

Client TELEPHONE SERVICE CO.

County AUGLAIZE Township CLAY

Section 6 T. 6 S., R. 7 E. Drwg. No. 88-410

Drawn By J. JAUERT Date OCT. 1988

Scale 1"=20' Sheet 1 of 1