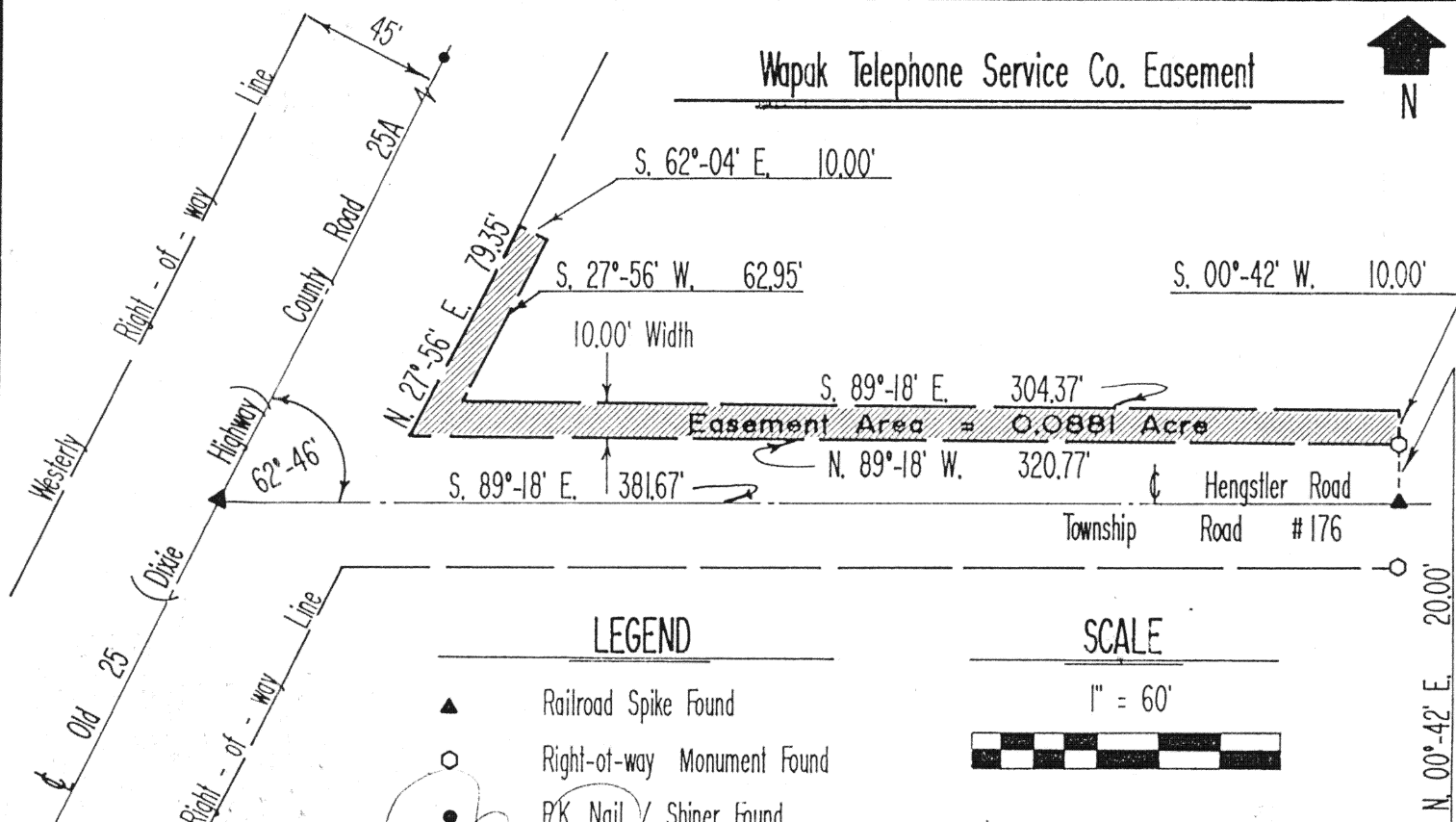


Wapak Telephone Service Co. Easement



LEGEND

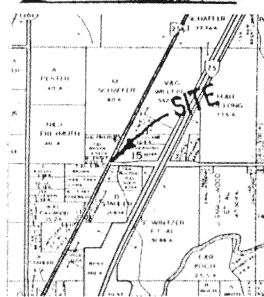
- ▲ Railroad Spike Found
- Right-of-way Monument Found
- P.K. Nail / Shiner Found

SCALE

1" = 60'



LOCATION PLAN



Section 15, Duchouquet Twp.

ATTEST

John W. Jauert
John W. Jauert
Professional Surveyor # 6920

SURVEYOR'S DESCRIPTION

The following described 10.00 foot wide easement is located in the Northwest Quarter of Section 15, Duchouquet Township, Town-5-South, Range-6-East, Auglaize County, Ohio, and is more particularly described as follows;

Commencing at a Railroad Spike located at the intersection of the centerline of County Road 25A, (formerly Dixie Highway), with the South line of the Northwest Quarter of Section 15, Duchouquet Township, Town-5-South, Range-6-East, Auglaize County, Ohio;

thence S. 89°-18' E. along said South line of the Northwest Quarter of Section 15, and with the centerline of Township Road #176, (Hengstler Road), for a distance of 381.67 feet to a Railroad Spike;

thence N. 00°-42' E. for a distance of 20.00 feet to a concrete right-of-way monument located on the North right-of-way line of Township Road #176 and the PLACE OF BEGINNING;

thence N. 89°-18' W. along the existing North right-of-way line of Township Road #176 for a distance of 320.77 feet to a point of intersection with the East right-of-way line of County Road 25A;

thence N. 27°-56' E. along the existing East right-of-way line of County Road 25A for a distance of 79.35 feet to a point;


thence S. 62°-04' E. for a distance of 10.00 feet to a point;

thence S. 27°-56' W. for a distance of 62.95 feet to a point;

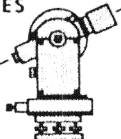
thence S. 89°-18' E. for a distance of 304.37 feet to a point;

thence S. 00°-42' W. for a distance of 10.00 feet to a concrete right-of-way monument and the PLACE OF BEGINNING.

Containing in all 0.0881 Acres of land for use primarily for utility easement which is subject to all other legal reservations and/or restrictions.



Jauert
ASSOCIATES



Surveying

AND LAND CONSULTING

RT.3 BOX 449 WAPAKONETA, OHIO 45895

PH. (419) 738-8962

Client Wapakoneta Telephone Service Company

County Auglaize Township Duchouquet Township

Section 15 T. 5 S., R. 6 E. Drwg. No.

Drawn By Kevin Schnell P.E., P.S. Date March 10, 1988

Scale As Shown Sheet 1 of 1

H-393