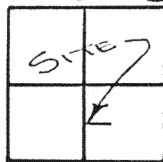


LEGEND



- P.K. NAIL SET
- IRON PIPE FOUND
- ▲ R.R. SPIKE FOUND
- MONUMENT BOX

LOCATION PLAN

SECTION 36



MOULTON TOWNSHIP,
T-5-S, R-5-E, AUGLAIZE
COUNTY, OHIO.



The following described tract of land is part of the Southwest Quarter of the Southeast Quarter of Section 36, Town 5 South, Range 5 East, Moulton Township, Auglaize County, Ohio and is more particularly described as follows:

Commencing at a monument box over the stone at the Southwest corner of the Southeast Quarter of Section 36, Moulton Township, and in the centerline of Township Road 125, (Kohler Road);

thence N.00°14'58"E. along the centerline of Township Road 125 and the West line of the Southeast Quarter of Section 36, Moulton Township, a distance of 1,320.66 feet to a P.K. nail set;

thence N.89°22'04"E. a distance of 30.00 feet to a point in the East right-of-way line of Township Road 125, which is the PLACE OF BEGINNING for the tract of land herein described;

thence continuing N.89°22'04"E. along the existing North property line as described in deed volume 200, page 989, a distance of 160.00 feet to a point;

thence S.00°14'58"W., parallel to the centerline of Township Road 125 and the West line of the Southeast Quarter of Section 36, Moulton Township, a distance of 10.00 feet to a point;

thence S.89°22'04"W. a distance of 160.00 feet to a point in the East right-of-way line of Township Road 125;


thence N.00°14'58"E. along the East right-of-way line of Township Road 125, a distance of 10.00 feet to a point which was the true PLACE OF BEGINNING.

Containing in all 0.037 acre of land for use as an easement for the Telephone Service Company. The above described tract of land is subject to all legal easements, restrictions and reservations, if any, of record or in use on said premises. Previous deed reference: Volume 200, page 989. This plat is recorded in Survey Book "H", page 394, in the Auglaize County Engineer's Office.

SOUTHWEST CORNER,
SOUTHEAST 1/4,
SECTION 36,
MOULTON TWP.

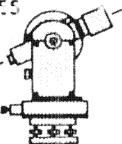
ATTEST:

John W. Jauert
Professional Surveyor No. 6920



SCHROYER

Jauert
ASSOCIATES



Surveying
AND LAND CONSULTING

RT.3 BOX 449 WAPAKONETA, OHIO 45895
PH. (419) 738-8962

H-394

Client TELEPHONE COMPANY

County AUGLAIZE Township MOULTON

Section 36 T. 5 S., R. 5 E. Drwg. No. 89-440

Drawn By J. JAUERT Date 3-12-89

Scale 1"=30' Sheet 1 of 1