


LOCATION PLAN

SECTION 8



O.D.O.T. IRON PIN,
N.W. CORNER, S.W.
QUARTER, SEC. 8,
UNION TOWNSHIP.

UNION TOWNSHIP,
T-5-S, R-7-E, AUGLAIZE
COUNTY, OHIO.

STATE ROUTE 65

847.36'
S.88°58'E.

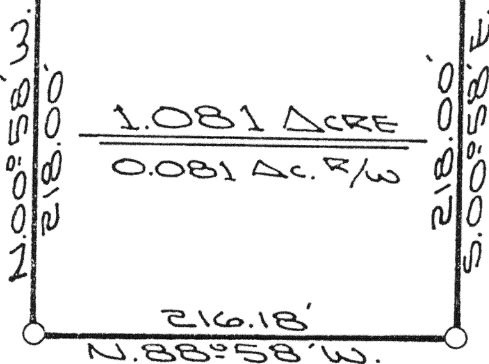
T.R. 186 (MILLER ROAD 33' R/W)
S.88°58'E.

216.18'

16.5' R/W LINE

LEGEND

- IRON PIN SET
- IRON PIN FOUND
- △ R.R. SPIKE SET



The following described tract of land is part of the Northwest Quarter of the Southwest Quarter of Section 8, Town 5 South, Range 7 East, Union Township, Auglaize County, Ohio and is more particularly described as follows:

Commencing at an iron pin found at the Northwest corner of the Southwest Quarter of Section 8, Union Township and being in the intersection of Township Road 186, (Miller Road) and State Route 65;

thence S.88°58'E. along the centerline of Township Road 186 and the North line of the Southwest Quarter of Section 8, Union Township, a distance of 847.36 feet to a R.R. spike set which is the PLACE OF BEGINNING for the tract of land herein described;


thence continuing S.88°58'E. along the centerline of Township Road 186 and the North line of the Southwest Quarter of Section 8, Union Township, a distance of 216.18 feet to a R.R. spike set;

thence S.00°58'E. a distance of 218.00 feet to an iron pin set, passing thru an iron pin set for reference at 16.5 feet in the South right-of-way line of Township Road 186;

thence N.88°58'W., parallel to the centerline of Township Road 186 and the North line of the Southwest Quarter of Section 8, Union Township, a distance of 216.18 feet to an iron pin set;

thence N.00°58'W. a distance of 218.00 feet to a R.R. spike, passing thru an iron pin set for reference at 201.50 feet in the South right-of-way line of Township Road 186, said R.R. spike was the true PLACE OF BEGINNING.

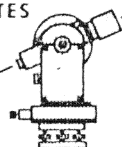
Containing in all 1.081 acre of which 0.081 acre has been dedicated for highway purposes. The above described tract of land is subject to all legal easements, restrictions and reservations, if any, of record or in use on said premises. Previous deed reference: Volume O.R. 62, page 15. This plat is recorded in Survey Book "H", page 437, in the Auglaize County Engineer's Office.



ATTEST:

John W. Jauert
Professional Surveyor No. 6920

Jauert
ASSOCIATES



Surveying
AND LAND CONSULTING

RT.3 BOX 449 WAPAKONETA, OHIO 45895
PH. (419) 738-8962

Client KEN WOEL

County AUGLAIZE Township UNION

Section 8 T. 5 S., R. 7 E. Drwg. No. 89-462

Drawn By J. JAUERT Date 6-18-89

Scale 1" = 100' Sheet 1 of 1

H-437