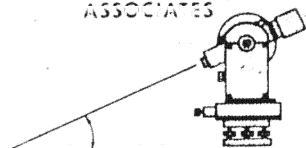


ATTEST: John W. Sauert
JOHN W. SAUERT
PROFESSIONAL
SURVEYOR N86920

NORTH LINE OF
NORTHRIDGE HEIGHTS SUB.

IRON PIPE
FOUND IN CONCRETE LOT NO 31

Jauert



Surveying

AND LAND CONSULTING

RT.3 BOX 449 WAPAKONETA, OHIO 45895
PH. (419) 738-8962

Client TELEPHONE SERVICE CO.

County DUGLASS Township DUCKOQUET

Section 20429 T. 5 S., R. 6 E. Drwg. No. 89-484

Drawn By J. J. GUERT Date AUG. 1989

Scale 1" = 20' Sheet 1 of 2

H 46.2



The following described tract of land is part of the Northwest Quarter of Section 29 and part of the Southwest Quarter of Section 20, Town 5 South, Range 6 East, Duchouquet Township, Auglaize County, Ohio and is more particularly described as follows:

The PLACE OF BEGINNING is at an iron pipe found at the Southeast corner of a 14.74 acre tract of land as described in Deed Volume 195, page 494;

thence N.01°16'52"W. along the East line of said 14.74 acre tract of land, also being the East right-of-way line of Blackhoof Street extended North, a distance of 1,458.28 feet to a point in the South right-of-way line of the New School Road;

thence S.57°11'45"E. along the South right-of-way line of the New School Road, a distance of 30.18 feet to a point;


thence S.01°16'52"E. parallel to and 25.00 feet perpendicular to the East line of the 14.74 acre tract of land as described in Deed Volume 195, page 494, a distance of 1,441.21 feet to a point in the North line of the Northridge Heights Subdivision;


thence S.88°21'49"W. along the North line of the Northridge Heights Subdivision, a distance of 25.00 feet to an iron pipe, which was the true PLACE OF BEGINNING.

This being a strip of land 25.00 feet in width, adjacent to and parallel with the East right-of-way line of Blackhoof Street Extended North.

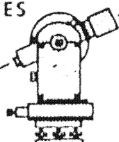
Containing in all 0.83 acre and being subject to all legal easements, restrictions and reservations, if any, of record or in use on said premises. Previous deed reference: Volume 840R, page 48. This plat is recorded in Survey Book "H", page 462, in the Auglaize County Engineer's Office.

ATTEST:


John W. Jauert
Professional Surveyor No. 6920



Jauert
ASSOCIATES



Surveying
AND LAND CONSULTING

RT.3 BOX 449 WAPAKONETA, OHIO 45895
PH. (419) 738-8962

Client Telephone Service Company

County Auglaize Township Duchouquet

Section 20&29 T. 5 S., R. 6 E. Drwg. No. 89-484

Drawn By J. Jauert Date Aug. 1989

Scale _____ Sheet 2 of 2

H 463