

LEGEND
○ R/W MONUMENT

WINTZER TELEPHONE EASEMENT

The following described tract of land is part of the Southeast Quarter of Section 8, Town 6 South, Range 6 East, Pusheta Township, Auglaize County, Ohio, and is more particularly described as follows:

The PLACE OF BEGINNING is at a point on the existing East right-of-way line of County Road 25-A, 80.00 feet East of the centerline station 186+39.64 on the 25-A right-of-way plans, (AUGLAIZE COUNTY: S.H. 164 Seg.G, page 7/8);

thence N. 82° 42' E. along the centerline of the Pusheta Creek and the property line between Wintzers and the Ruhe property, a distance of 10.00 feet to a point;

thence S. 07° 18' E., parallel to the Easterly right-of-way line of C.R. 25-A, a distance of 558.65 feet to a point;

thence S. 01° 34' 55" E., parallel to the Easterly right-of-way line of C.R. 25-A, a distance of 127.75 feet to a point;

thence S. 88° 25' 05" W. a distance of 10.00 feet to a point;


thence N. 01° 34' 55" W. along the existing right-of-way line of County Road 25-A, a distance of 127.25 feet to a point;

thence N. 07° 18' W. along the existing right-of-way line of County Road 25-A, a distance of 558.15 feet to a point, which was the true PLACE OF BEGINNING.

Containing in all 0.157 acre and is subject to all legal easements, restrictions and reservations, if any, of record or in use on said premises. Previous deed reference: Vol. 258, page 595. This plat is recorded in Survey Book "H", page 478, in the Auglaize County Engineer's Office.

ATTEST:

John W. Jauert
Professional Surveyor No. 6920



Jauert
ASSOCIATES

Surveying
AND LAND CONSULTING

RT. 3 BOX 449 WAPAKONETA, OHIO 45895
PH. (419) 738-8962

Client TELEPHONE SERVICE CO.
County AUGLAIZE Township PUSHETA
Section 8 T. 6 S., R. 6 E. Drwg. No. 89-493
Drawn By J. JAUERT Date 9-10-89
Scale SHOWN Sheet 1 of 2

H-478



RUHE TELEPHONE EASEMENT

The following described tract of land is part of the East one half of Section 8, Town 6 South, Range 6 East, Pusheta Township, Auglaize County, Ohio and is more particularly described as follows:

The PLACE OF BEGINNING is at a point on the existing East right-of-way line of County Road 25-A, 80.00 feet East of the centerline station 186+39.64 on the right-of-way plans, (AUGLAIZE COUNTY: S.H. 164 Seg. G, page 7/8);

thence N.07°18'W. along the existing East right-of-way line of County Road 25-A, a distance of 60.36 feet to a point;

thence N.12°03'49"W. along the Existing East right-of-way line of County Road 25-A, a distance of 5.25 feet to a point;


thence N.77°56'11"E. a distance of 10.00 feet to a point;

thence S.12°03'49"E., parallel to the East right-of-way line of County Road 25-A, a distance of 5.67 feet to a point;


thence S.07°18'E.. parallel to the East right-of-way line of County Road 25-A, a distance of 60.78 feet to a point;

thence S.82°42'W. along the centerline of the Pusheta Creek and the property line between Wintzers and the Ruhe Property, a distance of 10.00 feet to a point, which was the true PLACE OF BEGINNING.

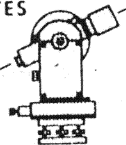
Containing in all 0.015 acre and is subject to all legal easements, restrictions and reservations, if any, of record or in use on said premises. Previous deed reference: Volume 169, page 234. This plat is recorded in Survey Book "H", page 478, in the Auglaize County Engineer's Office.



ATTEST:


John W. Jauert
Professional Surveyor No. 6920

Jauert
ASSOCIATES

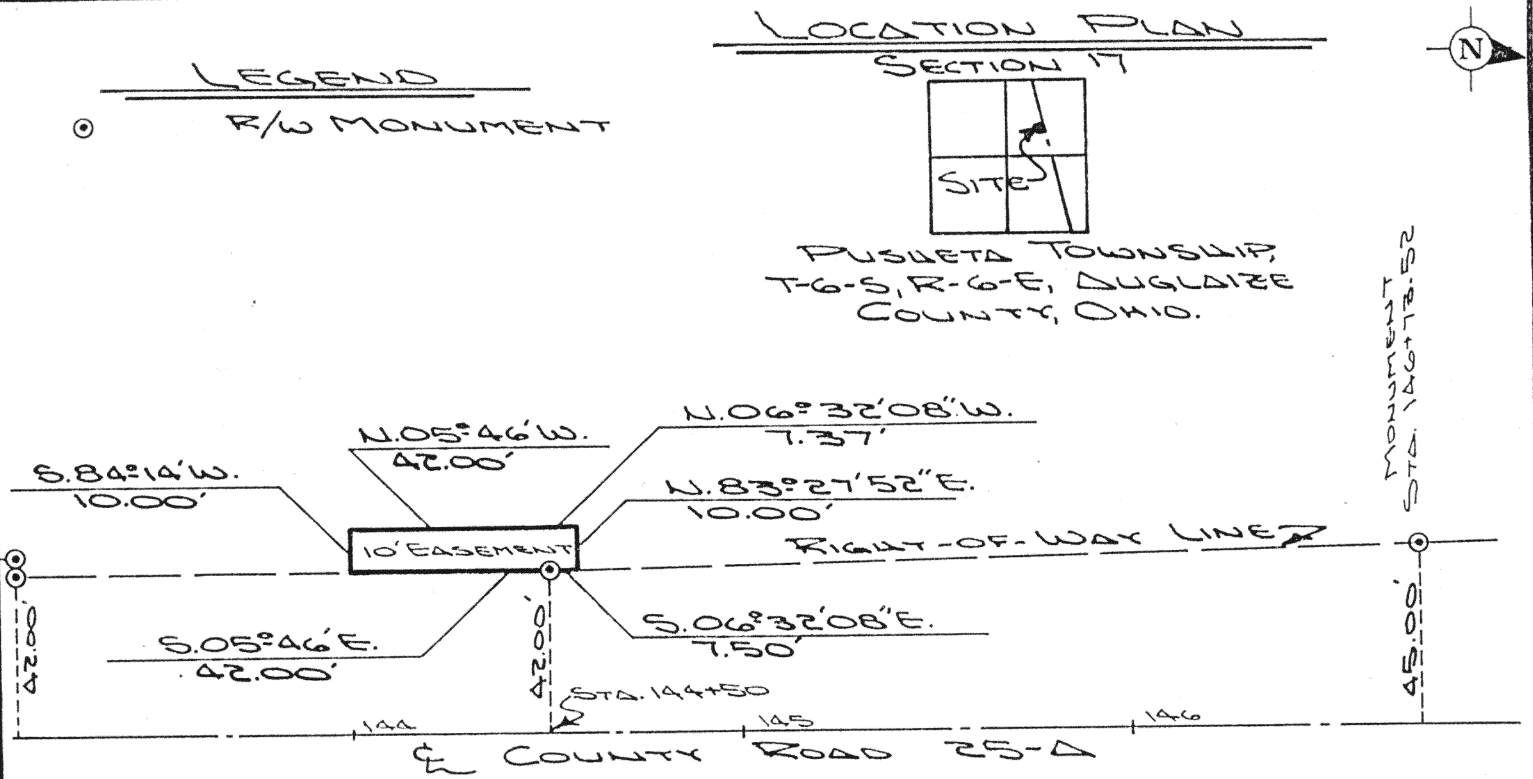


Surveying
AND LAND CONSULTING

RT. 3 BOX 449 WAPAKONETA, OHIO 45895
PH. (419) 738-8962

H-479

Client Telephone Service Company
County Auglaize Township Pusheta
Section 8 T. 6 S., R. 6 E. Drwg. No. 89-493
Drawn By _____ Date 9/10/89
Scale _____ Sheet 2 of 2



The following described tract of land is part of the Northeast Quarter of Section 17, Town 6 South, Range 6 East, Pusheta Township, Auglaize County, Ohio and is more particularly described as follows:

The PLACE OF BEGINNING is at a concrete right-of-way monument, 42.00 feet West of Station 144+50 on the centerline of County Road 25-A, as shown on the right-of-way plans (AUGLAIZE COUNTY: S.H. G, page 5/8);

thence S.05°46'E. along the West right-of-way line of County Road 25-A, a distance of 42.00 feet to a point;

thence S.84°14'W., a distance of 10.00 feet to a point;


thence N.05°46'W., parallel to the West right-of-way line of County Road 25-A, a distance of 42.00 feet to a point;

thence N.06°32'08"W., parallel to the West right-of-way line of County Road 25-A, a distance of 7.37 feet to a point;

thence N.83°27'52"E. a distance of 10.00 feet to a point;

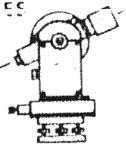
thence S.06°32'08"E. a long the West right-of-way line of County Road 25-A, a distance of 7.50 feet to a concrete right-of-way monument, which was the true PLACE OF BEGINNING.

Containing in all 0.011 acre and being subject to all legal easements, restrictions and reservations, if any, of record or in use on said premises. Previous deed reference: Volume 202, page 924. This plat is recorded in Survey Book "H", page 480, in the Auglaize County Engineer's Office.



ATTEST: John W. Jauert
John W. Jauert
Professional Surveyor No. 6920

Jauert
ASSOCIATES



Surveying
AND LAND CONSULTING

RT.3 BOX 449 WAPAKONETA, OHIO 45895
PH. (419) 738-8962

H-480

Client TELEPHONE SERVICE CO.
County AUGLAIZE Township PUSHETA
Section 17 T. 6 S., R. 6 E. Drwg. No. 89-493
Drawn By J. JAUBERT Date 9-10-89
Scale 1"=50' Sheet 1 of 1



RUHE TELEPHONE EASEMENT

The following described tract of land is part of the East one half of Section 8, Town 6 South, Range 6 East, Pusheta Township, Auglaize County, Ohio and is more particularly described as follows:

The PLACE OF BEGINNING is at a point on the existing East right-of-way line of County Road 25-A, 80.00 feet East of the centerline station 186+39.64 on the right-of-way plans, (AUGLAIZE COUNTY: S.H. 164 Seg. G, page 7/8);

thence N.07°18'W. along the existing East right-of-way line of County Road 25-A, a distance of 60.36 feet to a point;

thence N.12°03'49"W. along the Existing East right-of-way line of County Road 25-A, a distance of 5.25 feet to a point;

thence N.77°56'11"E. a distance of 10.00 feet to a point;

thence S.12°03'49"E., parallel to the East right-of-way line of County Road 25-A, a distance of 5.67 feet to a point;


thence S.07°18'E.. parallel to the East right-of-way line of County Road 25-A, a distance of 60.78 feet to a point;

thence S.82°42'W. along the centerline of the Pusheta Creek and the property line between Wintzers and the Ruhe Property, a distance of 10.00 feet to a point, which was the true PLACE OF BEGINNING.

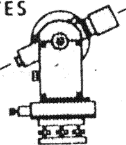
Containing in all 0.015 acre and is subject to all legal easements, restrictions and reservations, if any, of record or in use on said premises. Previous deed reference: Volume 169, page 234. This plat is recorded in Survey Book "H", page 478, in the Auglaize County Engineer's Office.



ATTEST:


John W. Jauert
Professional Surveyor No. 6920

Jauert
ASSOCIATES



Surveying
AND LAND CONSULTING

RT. 3 BOX 449 WAPAKONETA, OHIO 45895
PH. (419) 738-8962

H-479

Client Telephone Service Company
County Auglaize Township Pusheta
Section 8 T. 6 S., R. 6 E. Drwg. No. 89-493
Drawn By _____ Date 9/10/89
Scale _____ Sheet 2 of 2