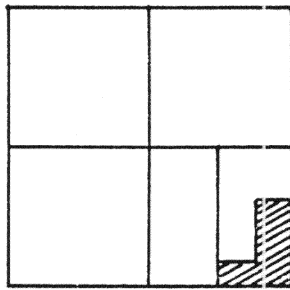


N. LINE ~ S.E. 1/4 ~ SEC. 17 & E ARNOLD RD.

STONE IN
MON. BOX
@ CENTER
OF SEC. 17

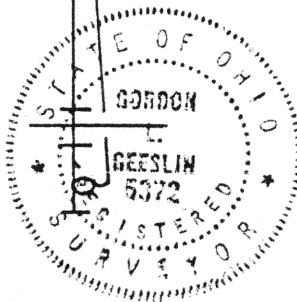
STONE @ E. 1/4
POST ~ SEC. 17

LOCATION
SKETCH



SECTION 17

II II



W. LINE ~ S.E. 1/4 ~ SEC. 17

W. LINE ~ E. 1/2 ~ SEC. 17

N. 00° 26' 15" E. ~ 2336.28'

N. 00° 25' 19" E.

1371.62'

30.583
ACRES

5/8" x 30"
IRON BAR
SET

MINE SPIKE
SET

S. 88° 48' 51" E.

673.86'

5/8" x 30"
IRON BAR
SET

S. 89° 43' 51" E.

660.47'

STONE IN
MON. BOX @
S. 1/4 POST
SEC. 17
WEST

S. LINE ~ S.E. 1/4 ~ SEC. 17 & E NOBLE RD.

STONE @ S.E.
COR ~ SEC. 17

MINE SPIKE SET
@ S.W. COR. ~ E. 1/2 ~
S.E. 1/4 ~ SEC. 17

SURVEYED BY

Gordon L. Geeslin

GORDON L. GEESLIN
REGISTERED SURVEYOR
No 5372

ROBERT POST SURVEY

PART OF THE E. 1/2 OF THE S.E. 1/4 OF
SECTION 17, TOWN 5 SOUTH, RANGE
4 EAST (NOBLE TWP.), AUGLAIZE COUNTY, OHIO.
JANUARY 23, 1987 SCALE 1" = 400'

Signature by a representative of the County Health Dept.
denotes compliance with Health Regulations.
Signed: _____ Date _____

Signature by a representative of the Auglaize County Regional
Planning Commission denotes approval of this plat.
Signed: _____ Date _____

Signature by a representative of City with 3 mile limit juris-
diction or Twp. Trustees or Village with zoning jurisdiction
denotes approval of this plat. Signed: _____
for political S. D. of: _____ Date _____

Signature by a representative of the County Engineer's Dept.
denotes that this plat meets tax map plat requirements.
Signed: _____ Date _____

GORDON L. GEESLIN
REGISTERED SURVEYOR
101 S LEBLOND STREET
CELINA, OHIO 45822

Client ROBERT POST
County AUGLAIZE Twp. NOBLE Sec. 17
Drawn by G.L.G. Scale 1" = 400' Drwg. No. _____
Checked by _____ Date 23 JAN 1987
Sheet 1 of 1 H-661 (T 5 S; R 4 E)

GORDON L. GEESLIN

REGISTERED LAND SURVEYOR

PHONE 419-586-6155

January 26, 1987

POST SURVEY DESCRIPTION

Being a parcel of land situated in Noble Township, Auglaize County, Ohio, in the east half of the southeast quarter of Section 17, Township 5 South, Range 4 East. Being more particularly described as follows:

Beginning at the corner stone at the southeast corner of said Section 17-

Thence, west, along the south line of the southeast quarter of said Section 17 and the centerline of Noble Road, a distance of one thousand three hundred twenty-nine and 84/100 (1329.84) feet to a mine spike-

Thence, north 00°26'15" east, along the west line of the east half of the southeast quarter of said Section 17, a distance of three hundred fourteen and 47/100 (314.47) feet to a 5/8 inch iron bar-

Thence, south 89°43'51" east, a distance of six hundred sixty and 47/100 (660.47) feet to a 5/8 inch iron bar-

Thence, north 00°25'19" east, a distance of one thousand three hundred seventy-one and 62/100 (1371.62) feet to a 5/8 inch iron bar-

Thence, south 88°48'51" east, a distance of six hundred seventy-three and 86/100 (673.86) feet to a mine spike-

Thence, south 00°34'40" west, along the east line of the southeast quarter of said Section 17 and the centerline of State Route 116, a distance of one thousand six hundred sixty-nine and 08/100 (1669.08) feet to the place of beginning.

Containing 30.583 acres of land more or less.

Subject to all easements and right-of-way of record.


Reference is made to a survey of this area by Gordon L. Geeslin, Registered Surveyor 5372, dated January 23, 1987, on file in the County Engineer's Office.

Surveyed by

Gordon L. Geeslin

Gordon L. Geeslin

Registered Surveyor 5372



101 SOUTH LEBLOND STREET

CELINA, OHIO 45822

H-662