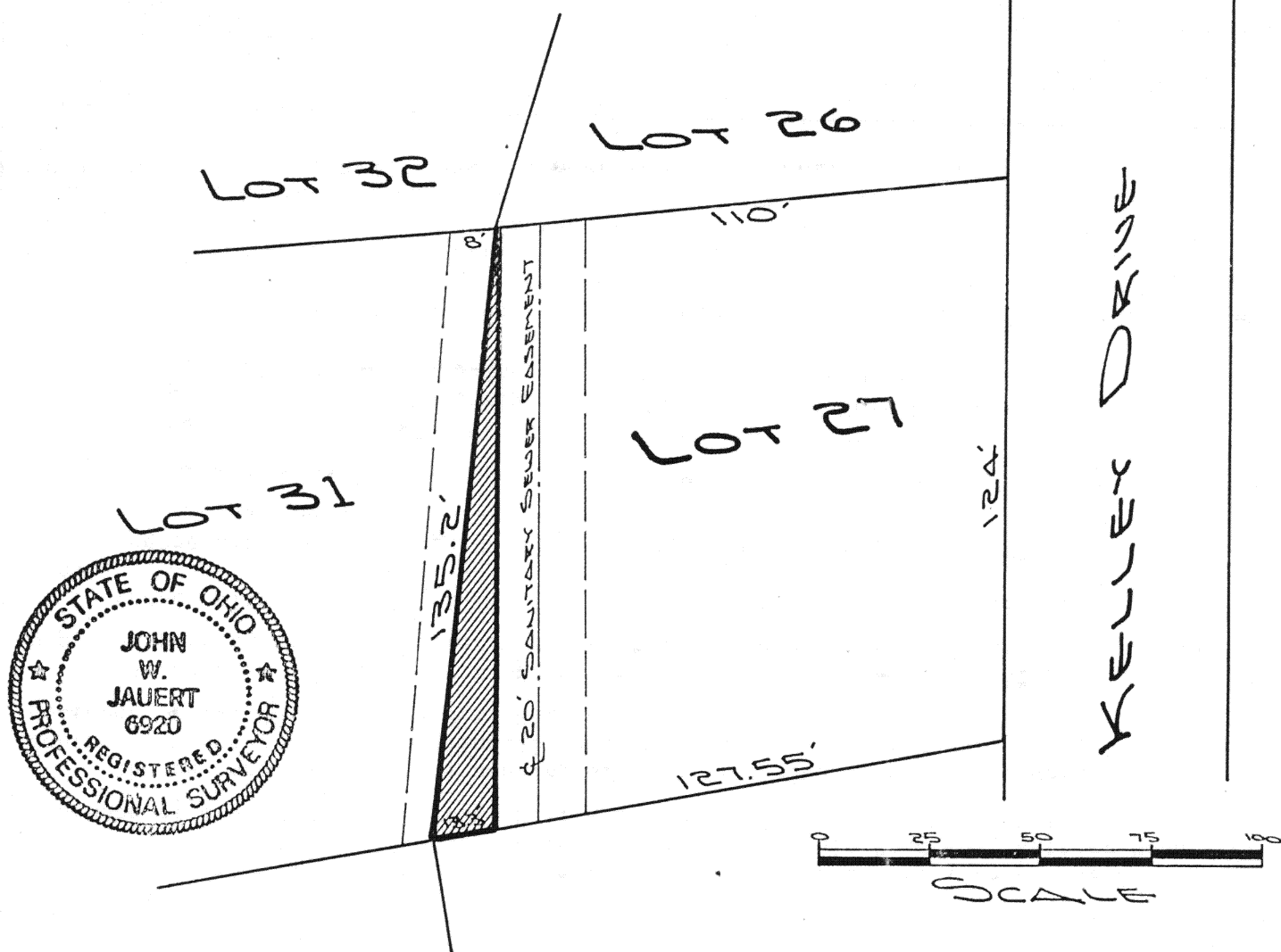



THIS PLAT IS RECORDED IN
SURVEY BOOK "I" PAGE 26,
IN THE AUGLAIZE COUNTY
ENGINEER'S OFFICE.



DESCRIPTION OF TELEPHONE EASEMENT

The following described tract of land is part of Lot No. 27 of the Kelley's Oakwood Subdivision, Section 30, Town 5 South, Range 6 East, Duchouquet Township, Auglaize County, Ohio and is more particularly described as follows:

The PLACE OF BEGINNING is at the Northwestern corner of said Lot No. 27, of Kelley's Oakwood Subdivision;

thence Southerly along the Westerly line of said Lot No. 27, a distance of 135.20 feet to the Southwesterly corner of said Lot No. 27;

thence Easterly along the Southerly line of said Lot No. 27, a distance of 13.3 feet to the Westerly line of a sanitary sewer easement as granted in Volume 206, page 75, in the Auglaize County Recorder's Office;

thence Northerly across said Lot No. 27 and along the Westerly line of said sanitary sewer easement, to the Northwestern corner of said Lot No. 27, Which was the true PLACE OF BEGINNING.


The above described tract of land is intended to be used by the Telephone Service Company only for an under ground telephone cable.

ATTEST:

John W. Jauert

John W. Jauert
Professional Surveyor No. 6920

Jauert
ASSOCIATES



Surveying
AND LAND CONSULTING

RT.3 BOX 449 WAPAKONETA, OHIO 45895
PH. (419) 738-8962

I-26

Client Telephone Service Company
County Auglaize Township Duchouquet
Section 30 T. 5 S., R. 6 E. Drwg. No. 89-
Drawn By J. Jauert Date 12/10/89
Scale Shown Sheet 1 of 1