

ATTEST: John W. Jauert  
JOHN W. JAUERT  
PROFESSIONAL  
SURVEYOR NO. 6920

THIS PLAT IS RECORDED IN  
SURVEY BOOK "I", PAGE 57, IN THE  
AUGLAIZE COUNTY ENGINEER'S OFFICE

**Jauert**  
ASSOCIATES  
**Surveying**  
AND LAND CONSULTING

RT. 3 BOX 449 WAPAKONETA, OHIO 45895  
PH. (419) 738-8962

Client TELEPHONE SERVICE CO.  
County AUGLAIZE Township RUSSETA  
Section 5 T. 6 S., R. 6 E. Drwg. No. 90-520-0  
Drawn By J. JAUERT Date FEB. 1990  
Scale 1"=50' Sheet 1 of 2

I-57



The following described tract of land is part of the Northwest Quarter of Section 5, Town 6 South, Range 6 East, Pusheta Township, Auglaize County, Ohio and is more particularly described as follows:

Commencing at a monument box at the Northwest corner of Section 5, Pusheta Township and in the centerline of County Road 140 (Canning Factory Road);

thence S.89°13'18"E. along the centerline of County Road 140 and the North line of Section 5, Pusheta Township, a distance of 1,102.72 feet to a R.R. spike at the intersection of the centerline of existing County Road 140 and the P.I. of a curve on the centerline of Existing County Road 133-A (Hardin Pike);

thence S.05°37'22"W. along the tangent of the curve having the following curve data:  $\Delta = 09^{\circ}28'$ ,  $R = 537.15$  feet,  $T = 44.48$  feet, a distance of 44.48 feet to a R.R. spike at the P.T.;

thence continuing S.05°37'22"W. along the centerline of County Road 133-A, a distance of 1,193.02 feet to a point;

thence N.89°22'17"E. along the existing Ruck - Weber property line, a distance of 47.88 feet to a point which is the PLACE OF BEGINNING.

thence continuing N.89°22'17"E. along said property line, a distance of 10.00 feet to a point;

thence S.52°07'07"E. a distance of 73.71 feet to a point;

thence S.05°37'22"W. a distance of 89.08 feet to a point;

thence S.74°35'07"W. a distance of 69.64 feet to a point;

thence S.05°37'22"W. a distance of 45.06 feet to a point;

thence S.27°25'27"W. a distance of 53.85 feet to a point;

thence S.05°37'22"W., parallel to the existing East right-of-way line of County Road 133-A, a distance of 58.07 feet to a point;

thence N.84°22'38"W. a distance of 10.00 feet to a point;

thence N.05°37'22"E. along the East right-of-way line of County Road 133-A,

a distance of 60.00 feet to a point;

thence N.27°25'27"E. along the East right-of-way line of County Road 133-A, a distance of 53.85 feet to a point;

thence N.05°37'22"E. along the East right-of-way line of County Road 133-A, a distance of 50.00 feet to a point;

thence N.74°35'07"E. along the East right-of-way line of County Road 133-A, a distance of 69.64 feet to a point;


thence N.05°37'22"E. along the East right-of-way line of County Road 133-A, a distance of 75.00 feet to a point;


thence N.65°56'32"W. along the East right-of-way line of County Road 133-A, a distance of 63.25 feet to a point;

thence N.00°31'14"E. along the East right-of-way line of County Road 133-A, a distance of 25.78 feet to a point, which was the true PLACE OF BEGINNING.

Containing in all 0.10 acre of land to be used as an easement for the Telephone Service Company only. Previous deed reference: Volume 201, page 210. This plat is recorded in Survey Book "I", page 57, in the Auglaize County Engineer's Office.


ATTEST;

  
John W. Jauert  
Professional Surveyor No. 6920



WEBER

**Jauert**  
ASSOCIATES



**Surveying**

AND LAND CONSULTING

RT.3 BOX 449 WAPAKONETA, OHIO 45895

PH. (419) 738-8962

I-58

Client TELEPHONE SERVICE CO.

County AUGLAIZE Township PUSHETA

Section 5 T. 6 S., R. 6 E. Drwg. No. 90-520-5

Drawn By J. JAUERT Date FEB. 1990

Scale \_\_\_\_\_ Sheet 2 of 2