


THIS PLAT IS RECORDED IN SURVEY BOOK "H" PAGE 91, 121 AUGLAIZE COUNTY ENGINEERS OFFICE.



ATTEST: John W. Jauert
JOHN W. JAUERT
PROFESSIONAL
SURVEYOR NO. 6920

RUCK REVISED 7-25-90


Jauert
ASSOCIATES

Surveying
AND LAND CONSULTING

RT. 3 BOX 449 WAPAKONETA, OHIO 45895
PH. (419) 738-8962

Client TELEPHONE SERVICE CO.
County AUGLAIZE Township PUSKETTA
Section 5 T. 6 S., R. 6 E. Drwg. No. 90-520
Drawn By J. JAUERT Date FEB. 1990
Scale NONE Sheet 1 of 2

I-61



The following described tract of land is part of the Northwest Quarter of Section 5, Town 6 South, Range 6 East, Pusheta Township, Auglaize County, Ohio and is more particularly described as follows:

Commencing at a monument box at the Northwest corner of Section 5, Pusheta Township and in the centerline of County Road 140 (Canning Factory Road);

thence S. 89° 13' 18" E. along the centerline of County Road 140 and the North line of Section 5, Pusheta Township, a distance of 1,102.72 feet to a R.R. spike at the intersection of the centerline of existing County Road 140 and the P.I. of a curve on the centerline of Existing County Road 133-A (Hardin Pike);

thence S. 05° 37' 22" W. along the tangent of the curve having the following curve data: $\Delta = 09^\circ 28'$, $R = 537.15$ feet, $T = 44.48$ feet, a distance of 44.48 feet to a R.R. spike at the P.T.;

thence continuing S. 05° 37' 22" W. along the centerline of County Road 133-A, a distance of 242.32 feet to a point;

thence N. 87° 19' 15" E. along the existing Ruck - Hirt property line, a distance of 287.19 feet to a point which is the PLACE OF BEGINNING.

thence continuing N. 87° 19' 15" E. along said property line, a distance of 12.10 feet to a point;

thence S. 31° 37' 05" W. a distance of 595.86 feet to a point;

thence S. 05° 37' 22" W. a distance of 199.41 feet to a point;

thence S. 00° 31' 14" W. a distance of 254.90 feet to a point;

thence N. 89° 22' 17" W., along the existing Ruck - Weber property line, a distance of 10.00 feet to a point;


thence N. 00° 31' 14" E. along the East right-of-way line of County Road 133-A, a distance of 255.33 feet to a point;

thence N. 05° 37' 22" E. along the East right-of-way line of County Road 133-A, a distance of 202.16 feet to a point;

thence N. 31° 37' 05" E. a distance of 591.35 feet to a point, which was the true PLACE OF BEGINNING.

Containing in all 0.24 acre of land to be used as an easement for the Telephone Service Company only. Previous deed reference: Volume OR 76, page 276. This plat is recorded in Survey Book "I", page 61, in the Auglaize County Engineer's Office.

ATTEST;



John W. Jauert

Professional Surveyor No. 6920



Ruck Revised

Jauert
ASSOCIATES



Surveying

AND LAND CONSULTING

RT. 3 BOX 449 WAPAKONETA, OHIO 45895
PH. (419) 738-8962

T-62

Client TELEPHONE SERVICE CO.

County AUGLAIZE Township PUSHETA

Section 5 T. 6 S., R. 6 E. Drwg. No. 89-520-N

Drawn By J. JAUERT Date 7-25-90

Scale _____ Sheet 2 of 2